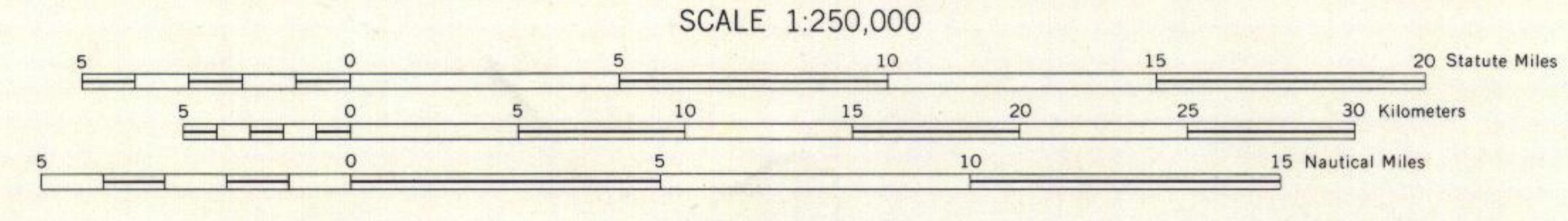
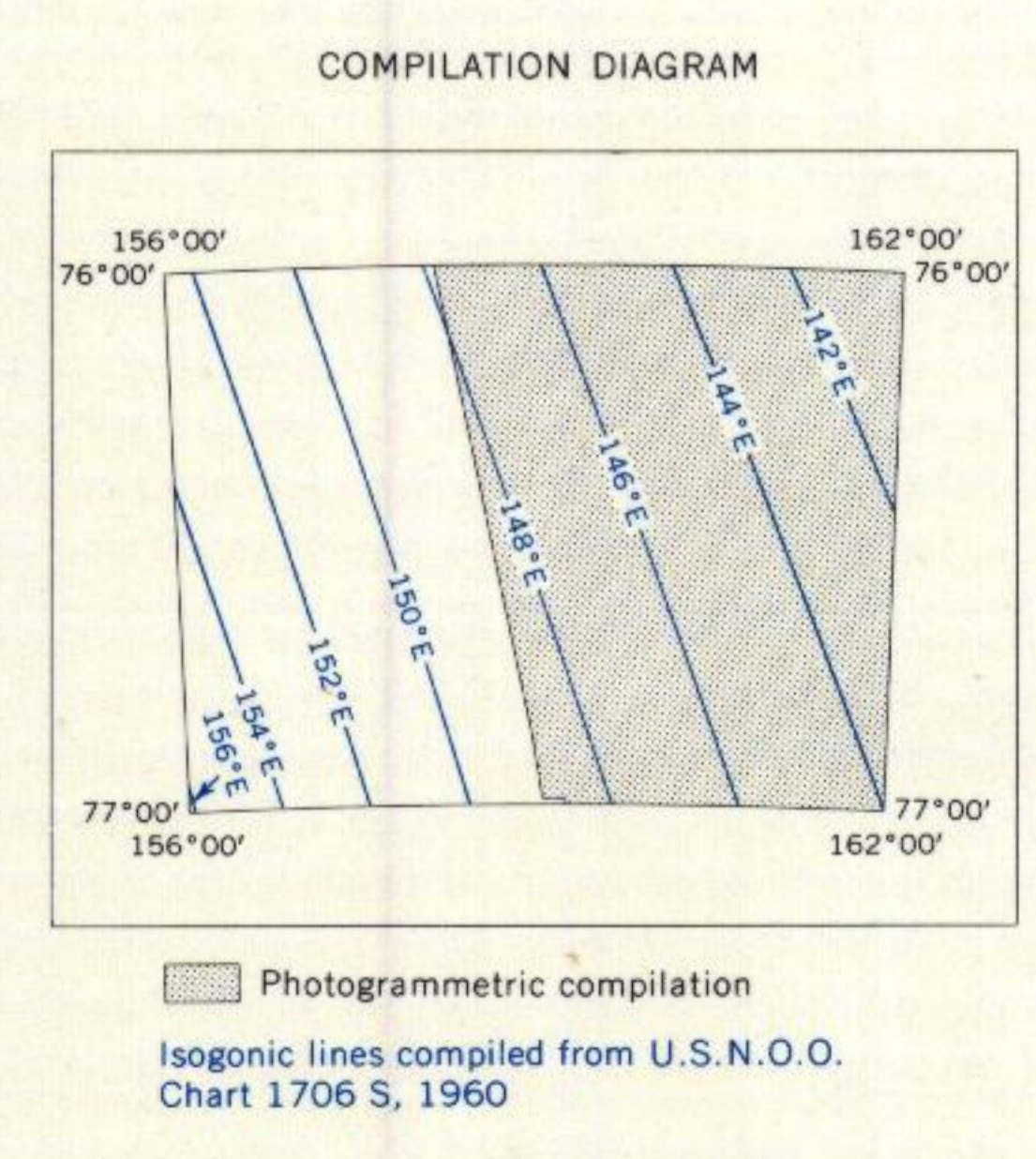
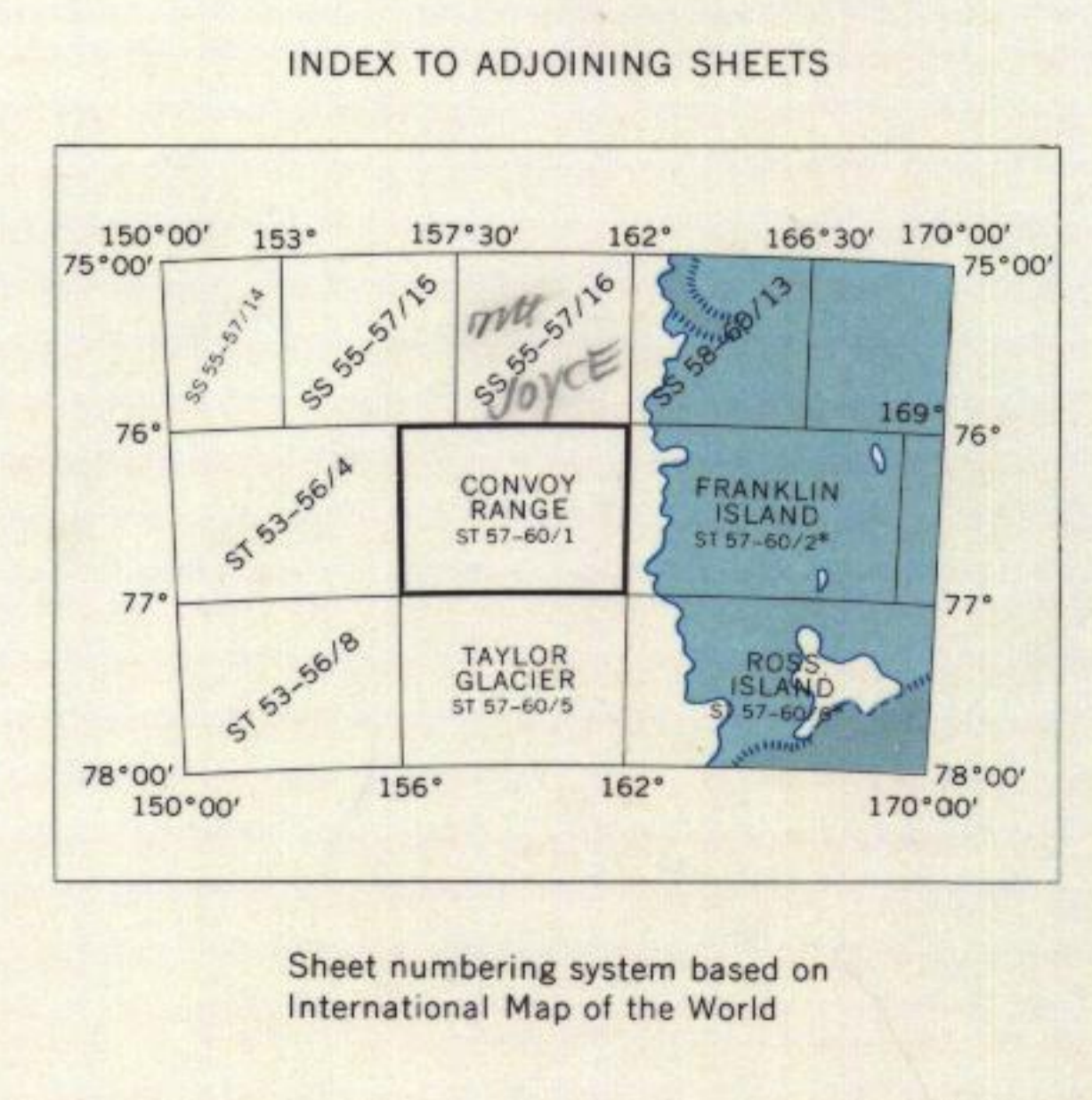
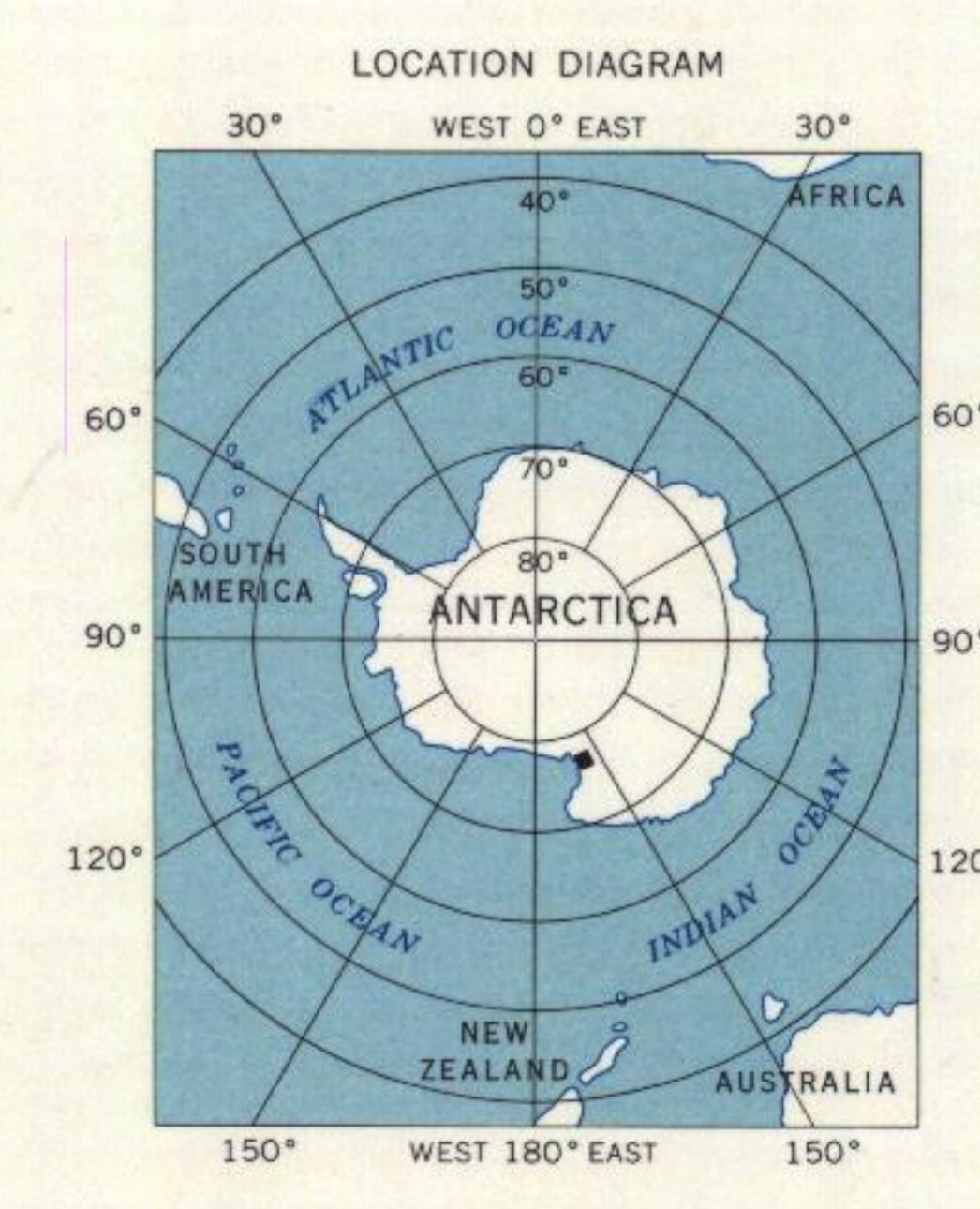


Mapped, edited, and published by the U. S. Geological Survey in cooperation with the National Science Foundation
Control by U. S. Geological Survey
Compiled in 1962 from U. S. Navy trimetrogon aerial photographs taken 1947-1960
Names approved by U. S. Board on Geographic Names
Absence of the crevasse symbol does not necessarily indicate a crevasse-free area



Lambert Conformal Conic Projection—Standard Parallels 76°40' and 79°20'
CONTOUR INTERVAL 200 METERS—DATUM IS MEAN SEA LEVEL

LEGEND	
Contour lines (definite)	Ice area
(approximate)	Ice-free area
(conjectural)	
Cliff or escarpment	
Steep slope	
Small hillocks	
Intersected elevations	
Photogrammetric elevations	
Ice thickness	
Astro control station	▲ Signal
Survey control stations	▲ 1041
Traverse route with spot height	▲ 111
Moraine	
Glacier	
Crevasse	
Coastline under ice	
Ice shelf	
Icebergs	
Fast or bay ice	



CONVOY RANGE
ANTARCTICA
ST 57-60/1
S7600-E15600/1X6