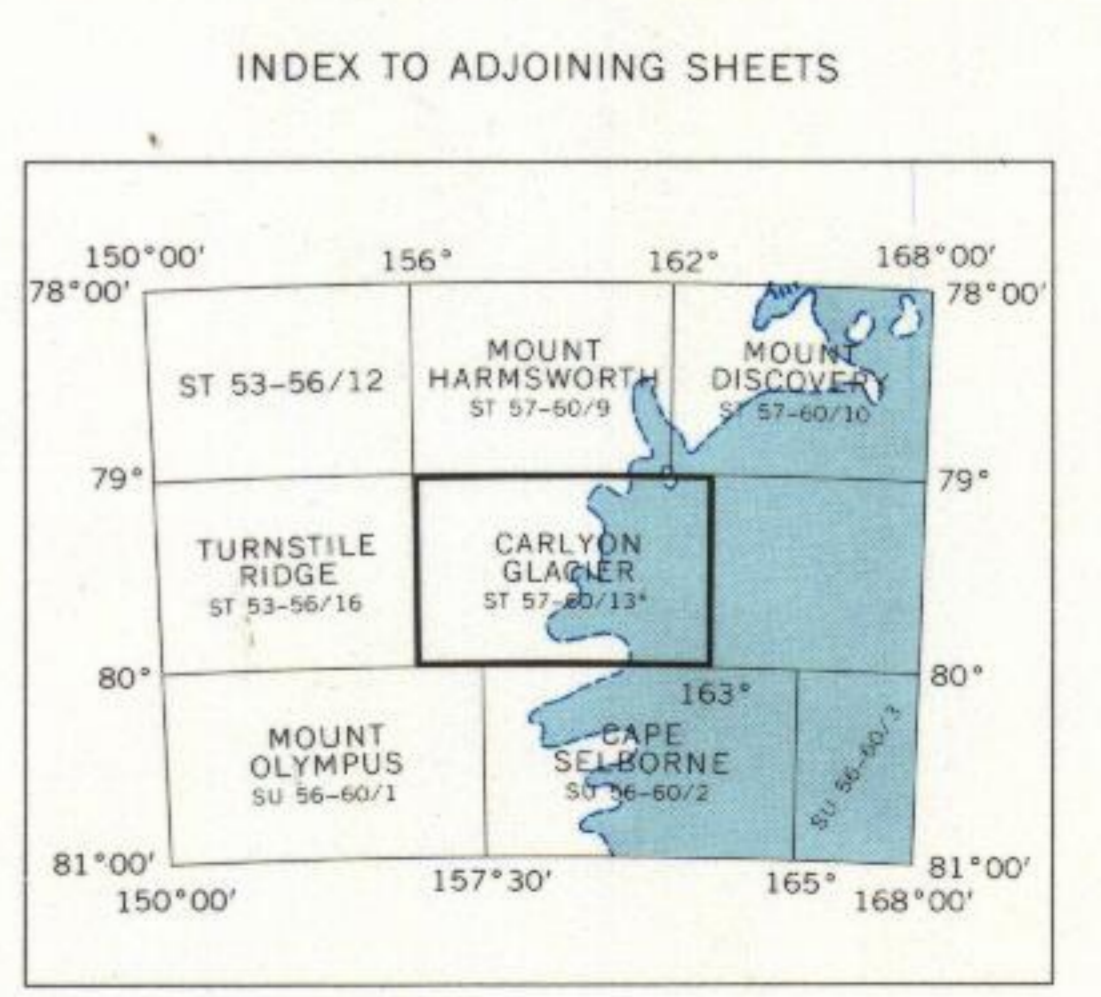
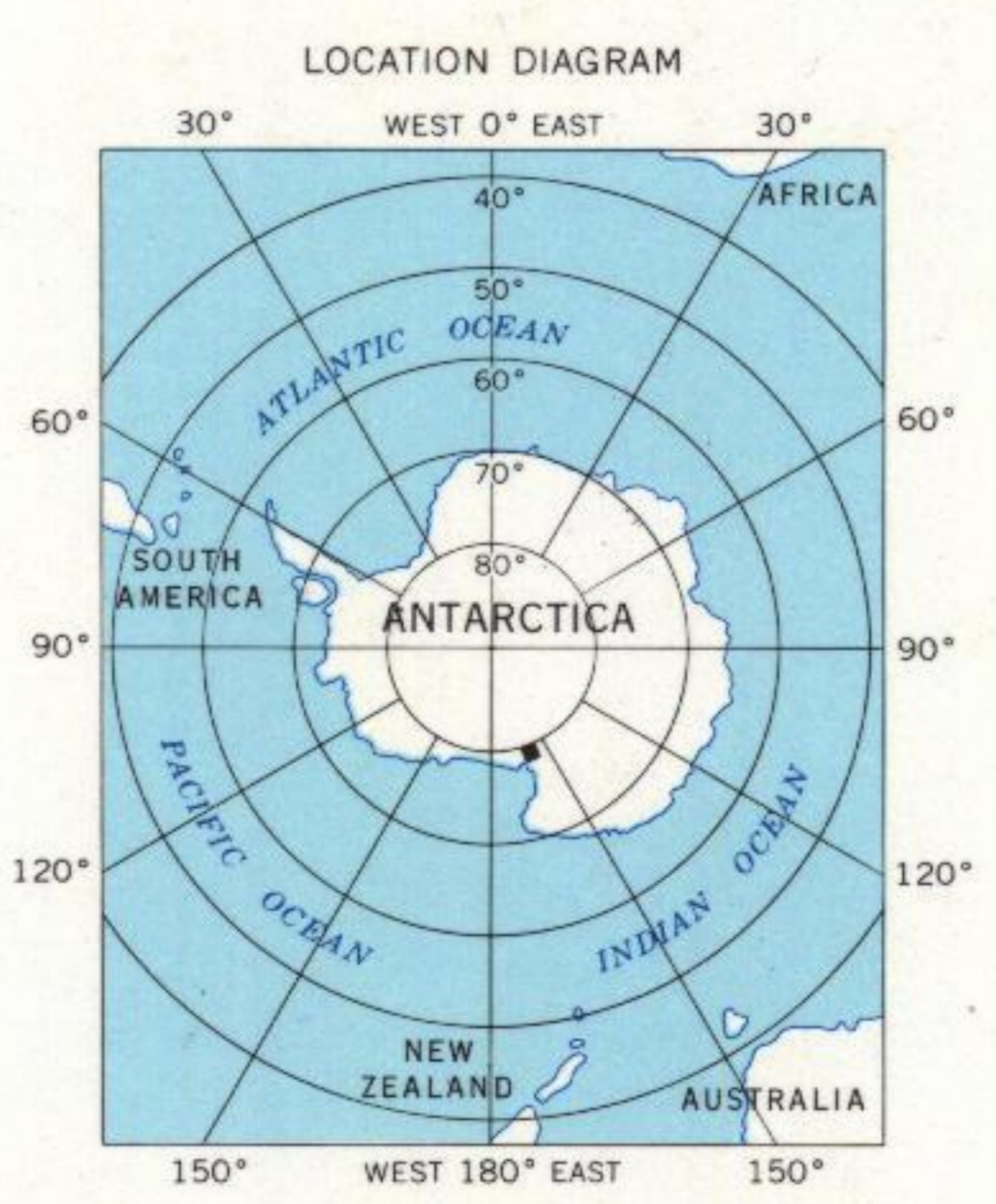
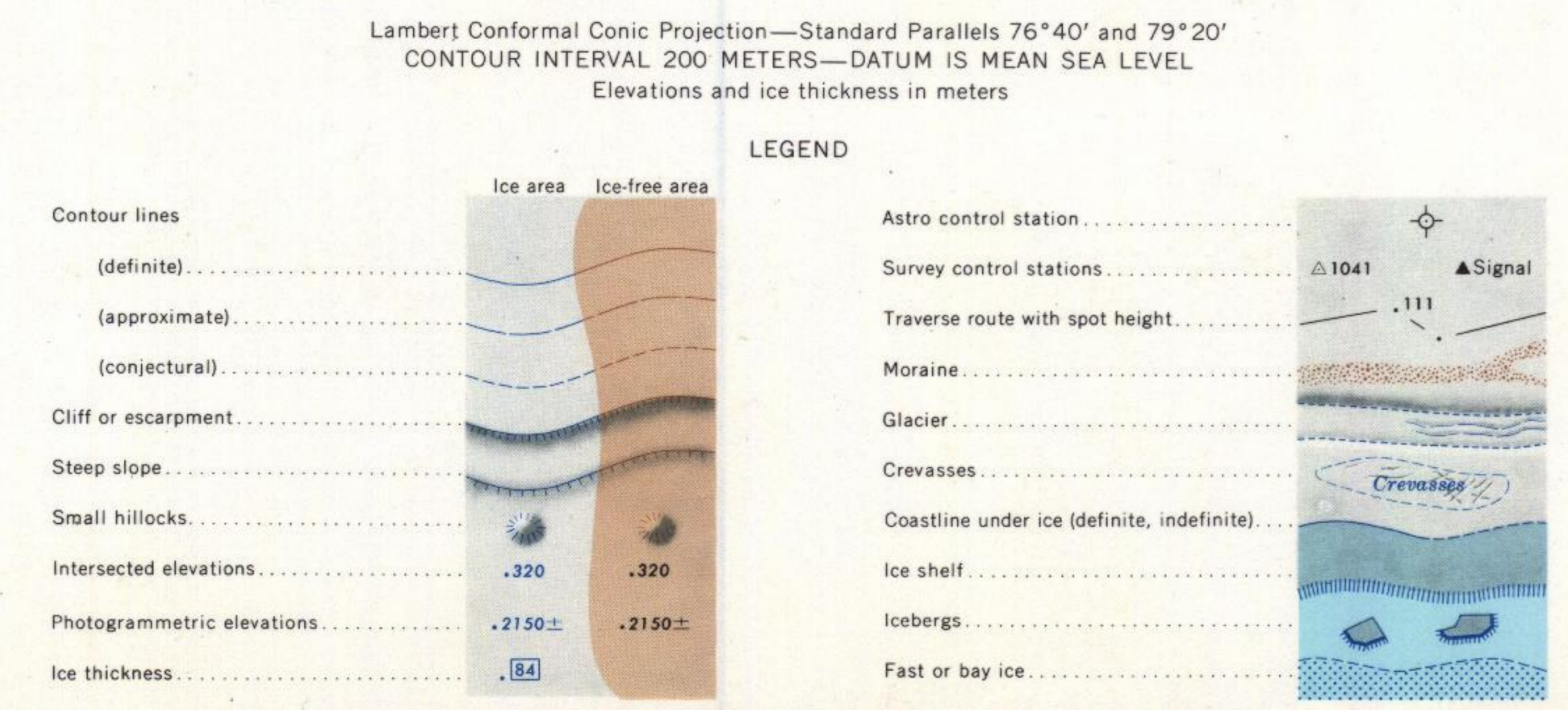
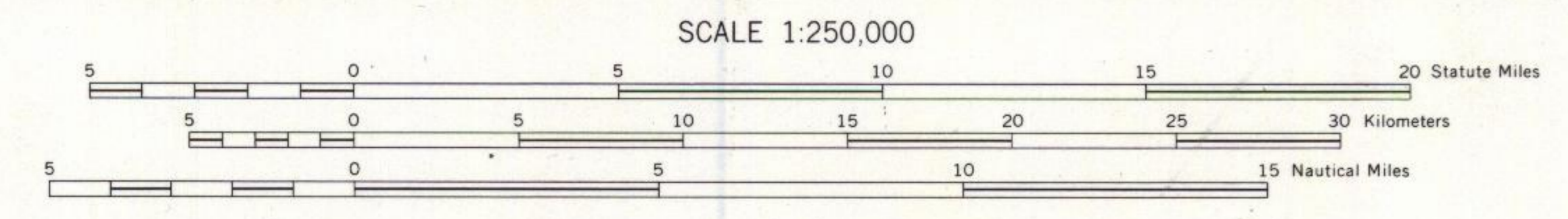
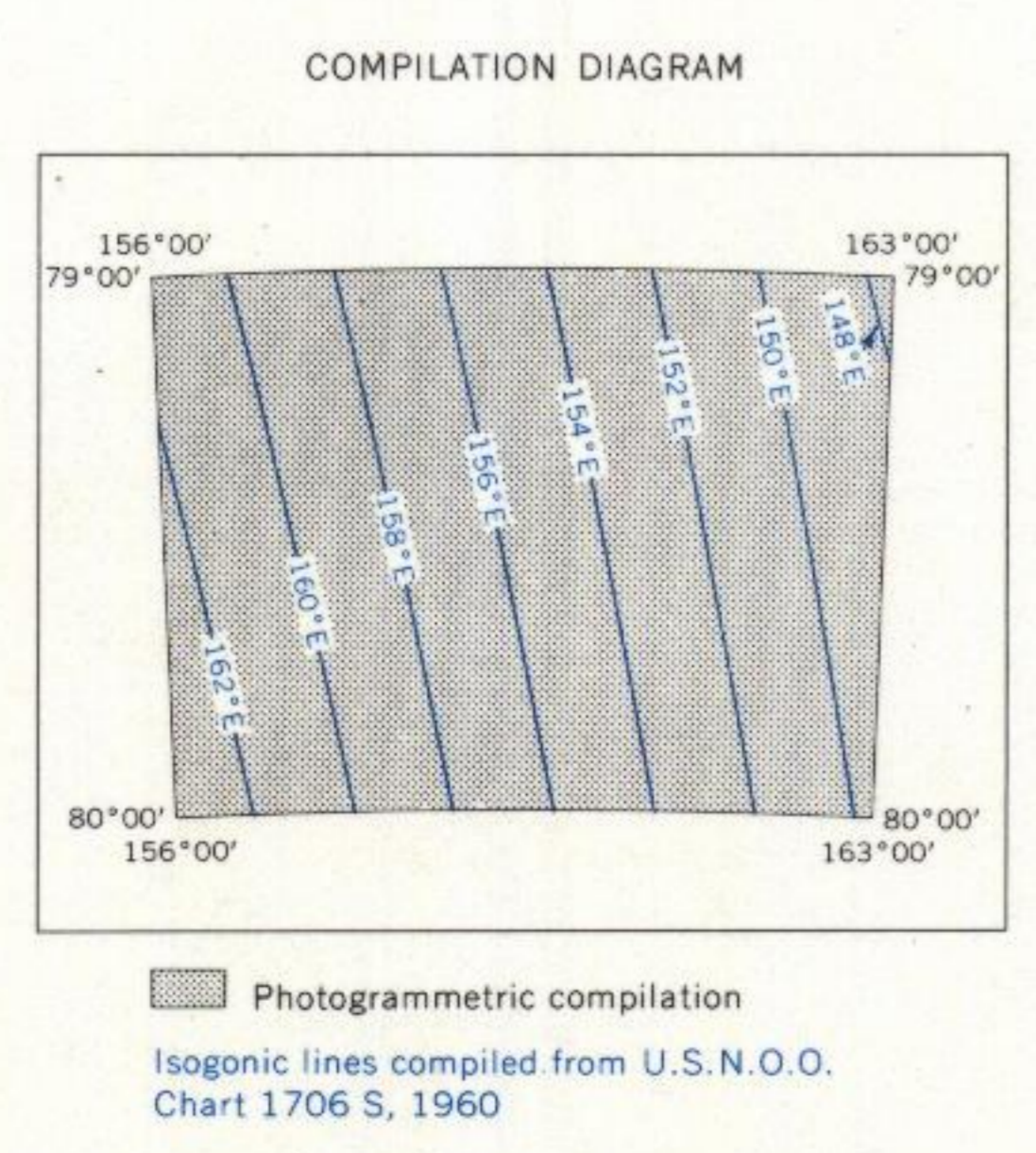


TMA NUMBER	FRAMES	FAN	HEIGHT	FOCAL LENGTH	DATE	TYPE
3097	63-64	V	25000	152.87	11-15-93	B&W
3098	70-76	V	25000	152.87	11-15-93	B&W
3099	77-88	V	25000	152.87	11-15-93	B&W

Mapped, edited, and published by the U. S. Geological Survey in cooperation with the National Science Foundation
Control by U. S. Geological Survey
Compiled in 1963 from U. S. Navy trimetron aerial photographs taken 1959-1963
Names approved by U. S. Board on Geographic Names
Absence of the crevasse symbol does not necessarily indicate a crevasse-free area



FOR SALE BY U. S. GEOLOGICAL SURVEY, WASHINGTON, D. C. 20242

1993

CARLYON GLACIER
ANTARCTICA
ST 57-60/13(156°E-163°E)
S7900-E15600/1X7