
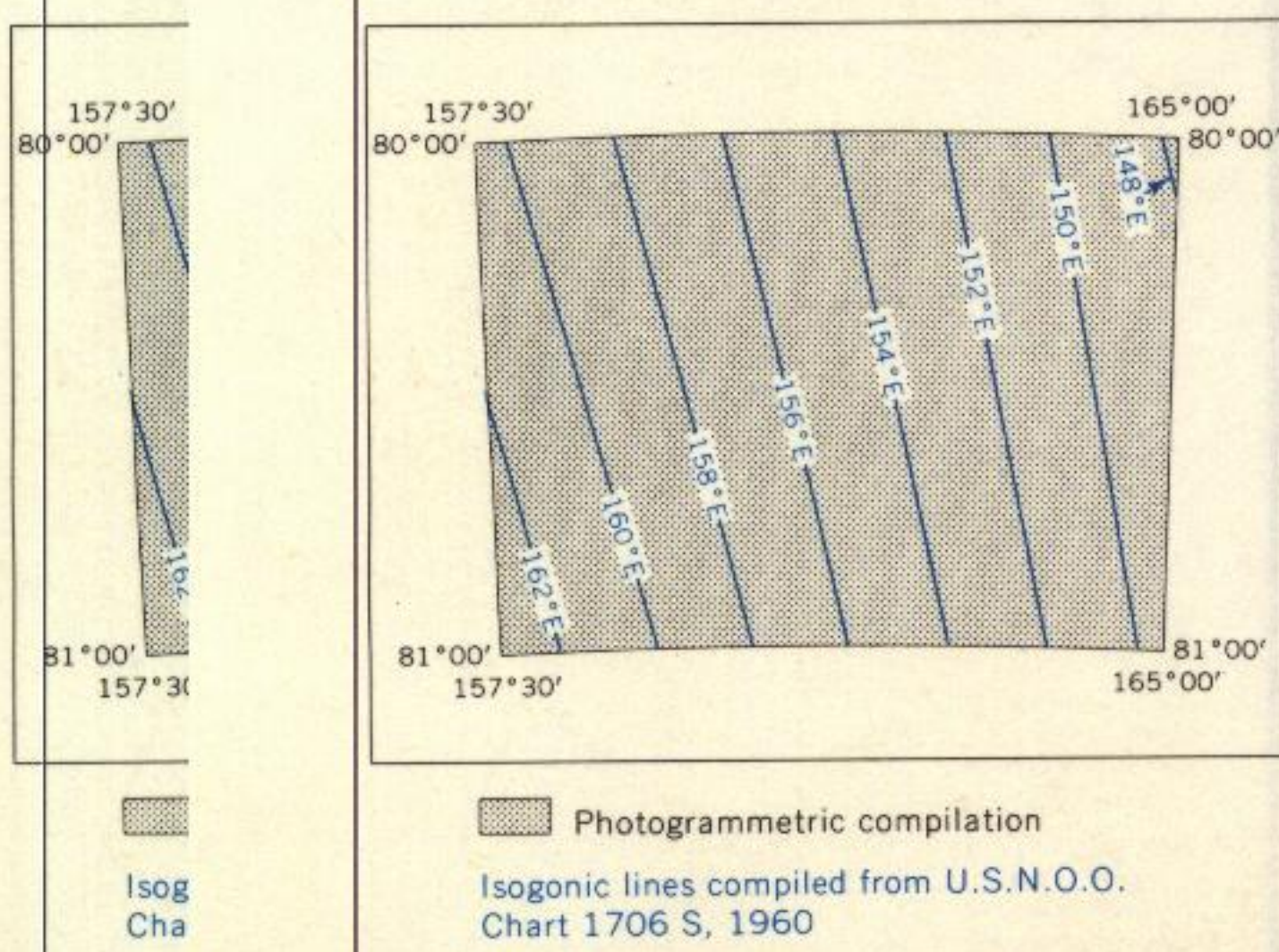


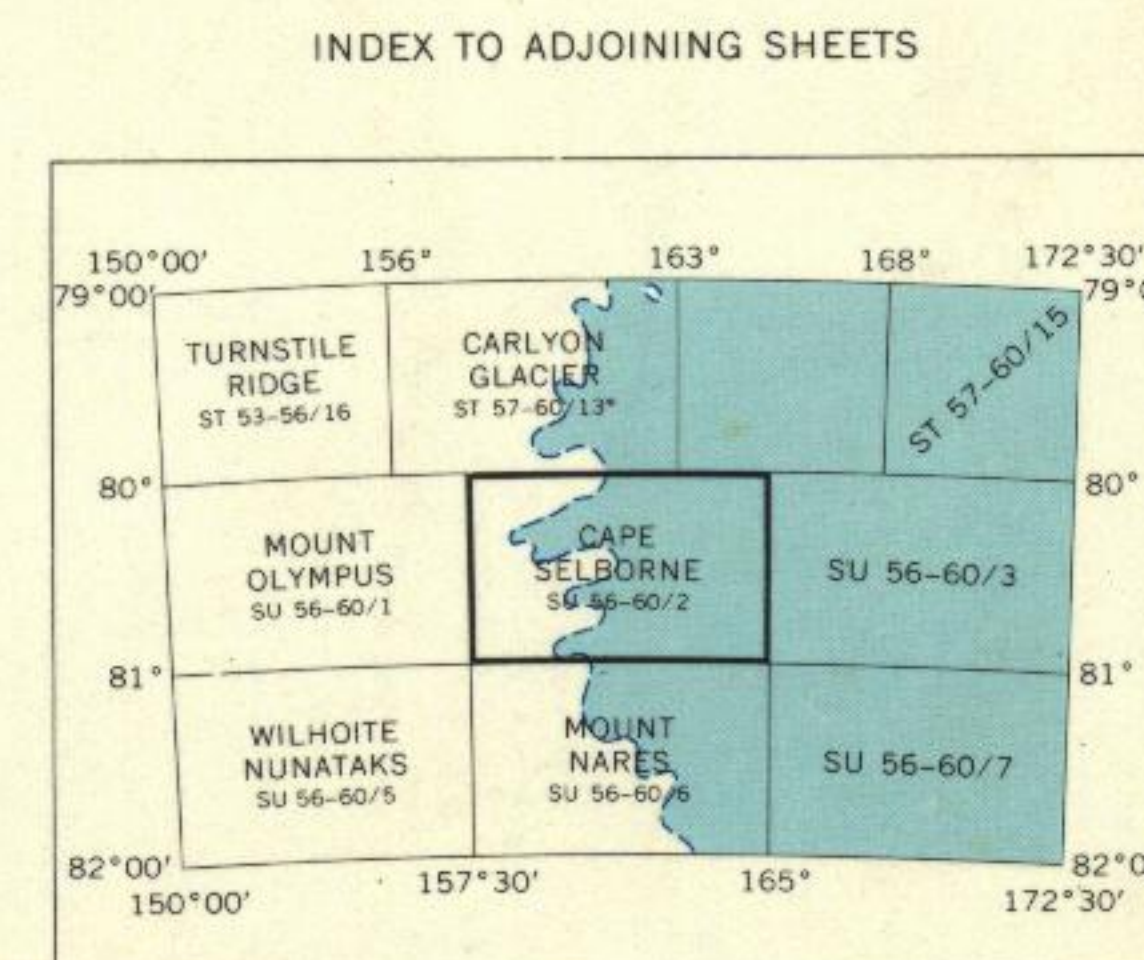
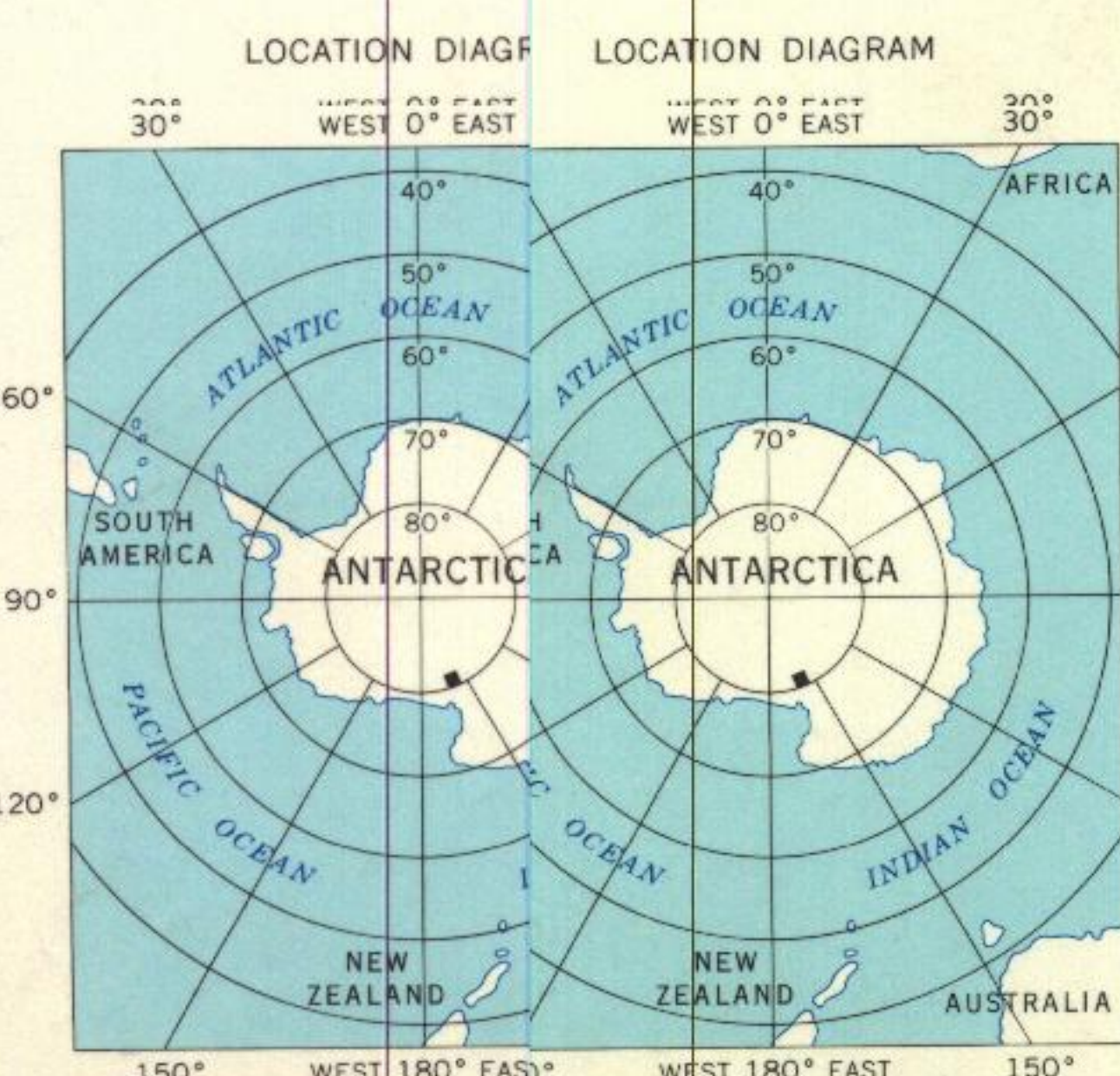
Mapped, edited, and published by the U. S. Geological Survey
in cooperation with the National Science Foundation
Control by U. S. Geological Survey
Compiled in 1963 from U. S. Navy trimetrogon aerial
photographs taken 1960-1961
Names approved by U. S. Board on Geographic Names
Absence of the crevasse symbol does not necessarily
indicate a crevasse-free area

COMPILATION DIAGRAM



Polar Stereographic Projection—Standard Parallel 80°14'
CONTOUR INTERVAL 200 METERS—DATUM IS MEAN SEA LEVEL

LEGEND	
Contour lines	Ice area
(definite)	Ice-free area
(approximate)	
(conjectural)	
Cliff or escarpment	
Steep slope	
Small hillocks	
Intersected elevations	
Photogrammetric elevations	
Ice thickness	
Astro control station	
Survey control stations	
Traverse route with spot height	
Morain	
Glacier	
Crevasse	
Coastline under ice (definite, indefinite)	
Ice shelf	
Icebergs	
Fast or bay ice	



Sheet numbering system based on
International Map of the World