
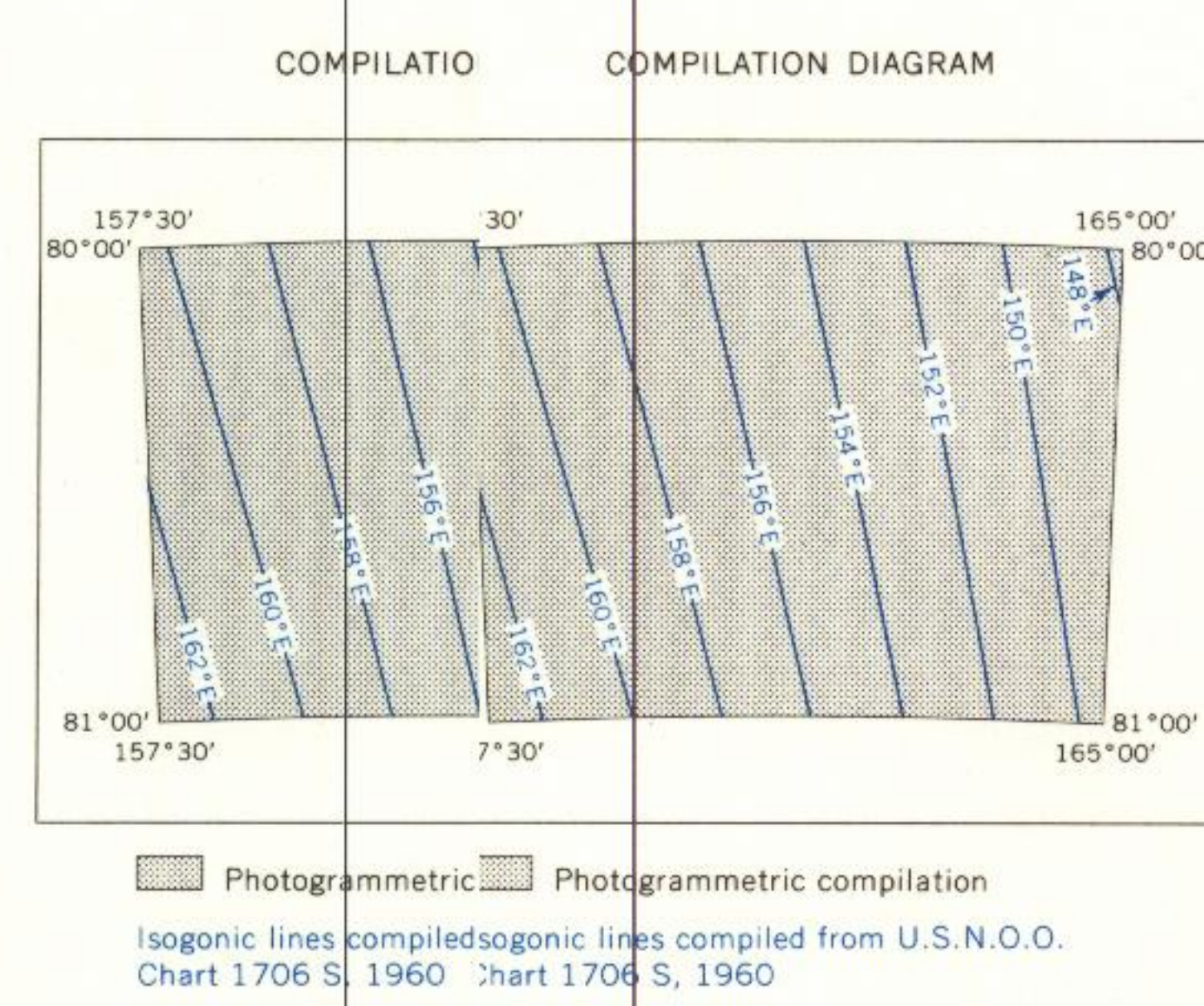


TMA NUMBER	FRAMES	CAN	HEIGHT	FOCAL LENGTH	DATE	TYPE
2911	101-131	V	24000	152.2	12-22-80	B&W
2912	132-161	V	24000	152.2	12-22-80	B&W
2913	162-192	V	24000	152.2	12-22-80	B&W
2914	193-211	V	24000	152.2	12-22-80	B&W
2915	212-268	V	24000	152.2	12-22-80	B&W

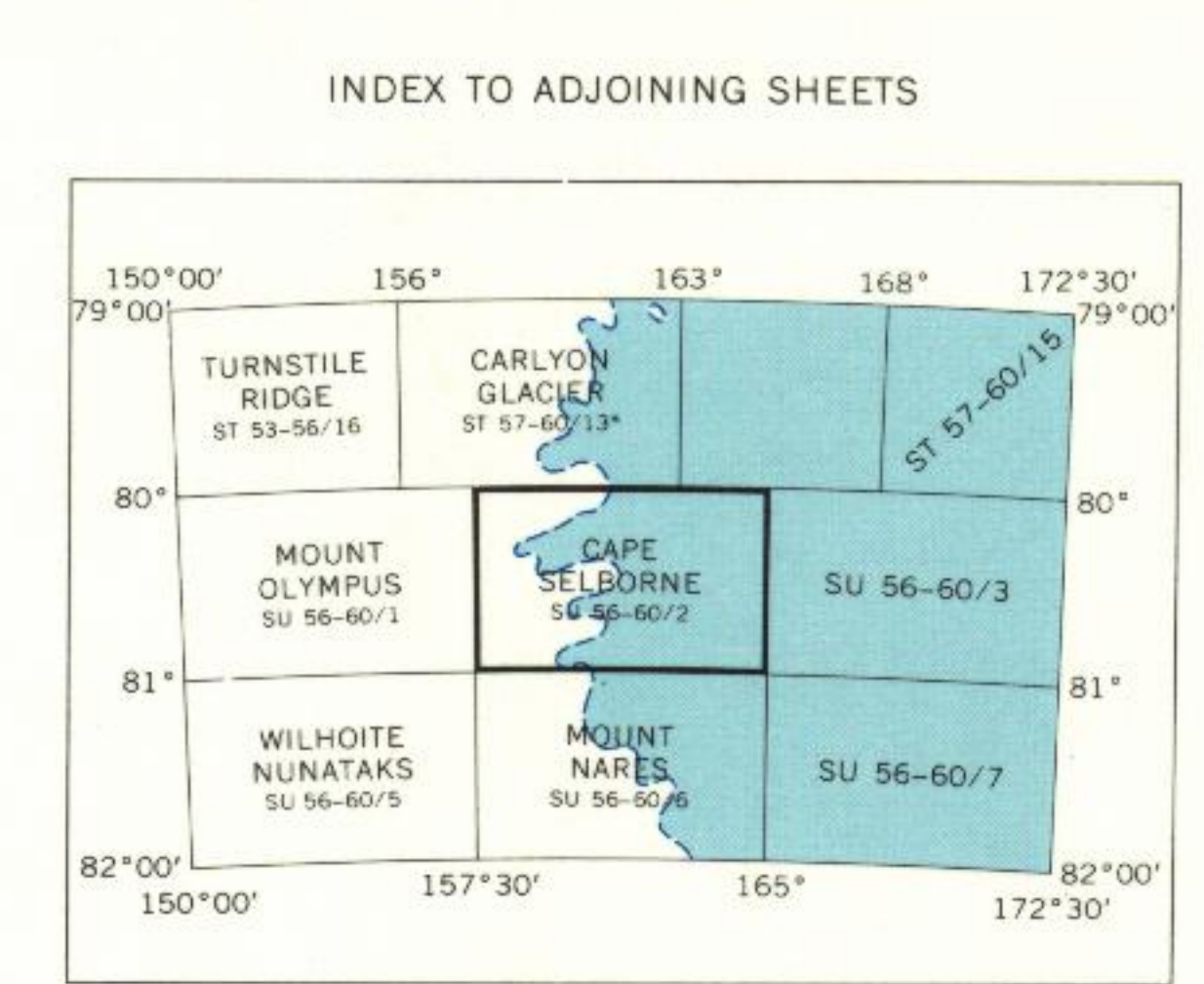
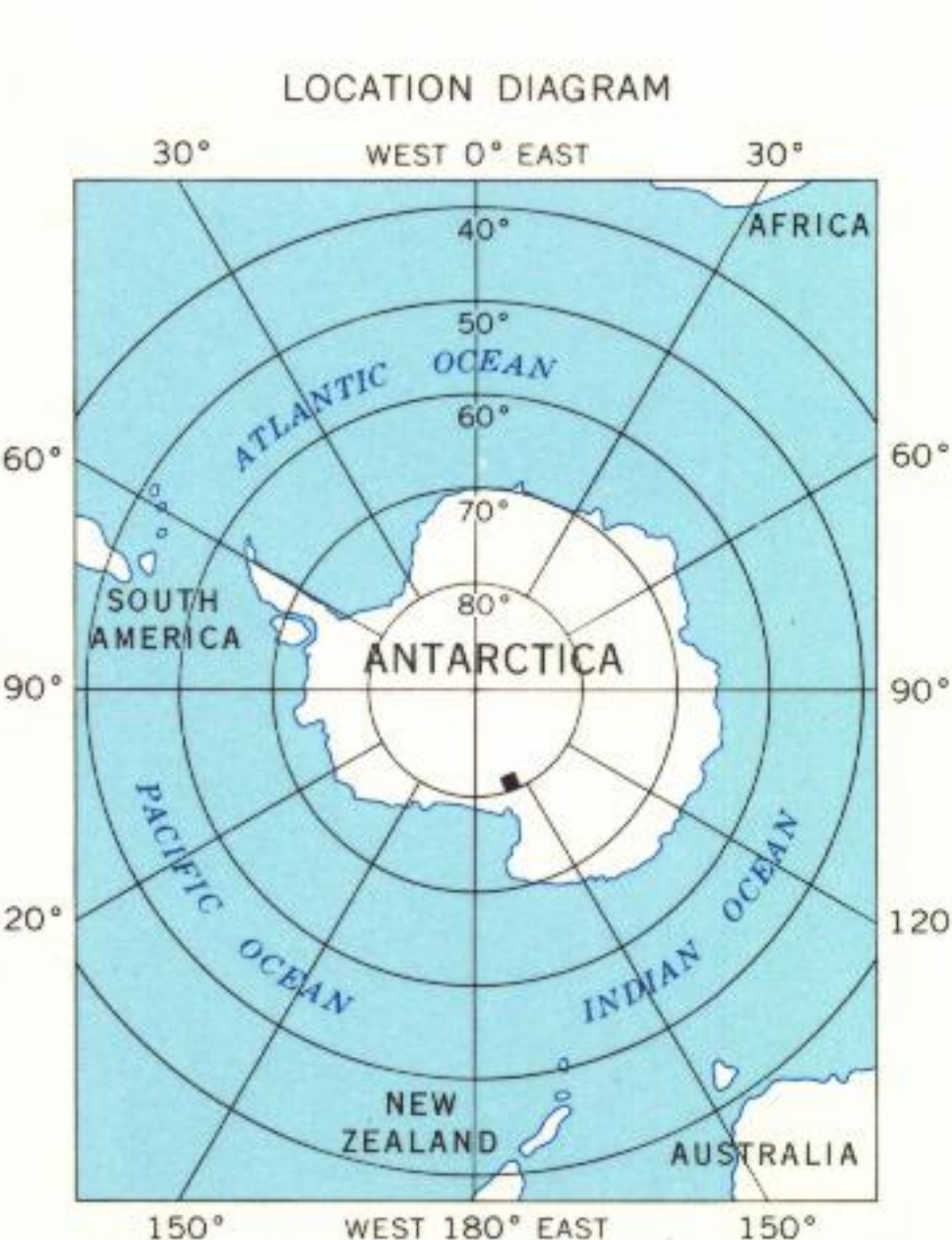
Mapped, edited, and published by the U. S. Geological Survey in cooperation with the National Science Foundation
Control by U. S. Geological Survey
Compiled in 1963 from U. S. Navy trimetrogon aerial photographs taken 1960-1961
Names approved by U. S. Board on Geographic Names
Absence of the crevasse symbol does not necessarily indicate a crevasse-free area



Polar Stereographic Projection—Standard Parallel 80°14'
CONTOUR INTERVAL 200 METERS—DATUM IS MEAN SEA LEVEL

LEGEND

Contour lines (definite)	Ice area	Ice-free area	Astro control station	▲ Signal
(approximate)			Survey control stations	▲ 1041
(conjectural)			Traverse route with spot height	▲ 111
Cliff or escarpment			Moraine	
Steep slope			Glacier	
Small hillocks			Crevasse	
Intersected elevations	▲ 320	▲ 320	Coastline under ice (definite, indefinite)	
Photogrammetric elevations	▲ 2150	▲ 2150	Ice shelf	
Ice thickness	■		Icebergs	
			Fast or bay ice	



Photogrammetric Photogrammetric compilation
Isogonic lines compiled from U.S.N.O.O. Chart 1706 S, 1960 Chart 1704 S, 1960

FOR SALE BY U. S. GEOLOGICAL SURVEY, WASHINGTON, D. C. 20242

CAPE SELBORNE
ANTARCTICA
SU 56-60/2
SB8000—E15730/1X7.5

1980