
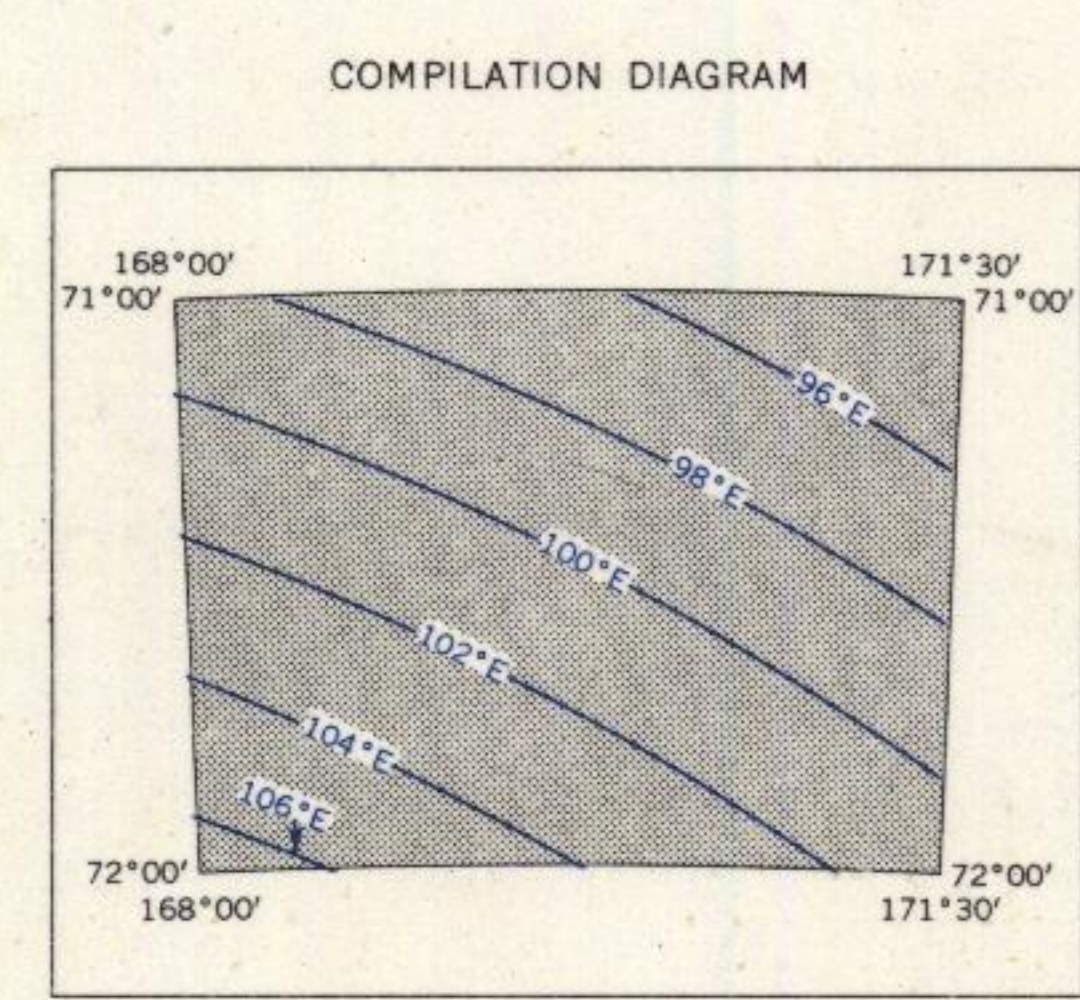


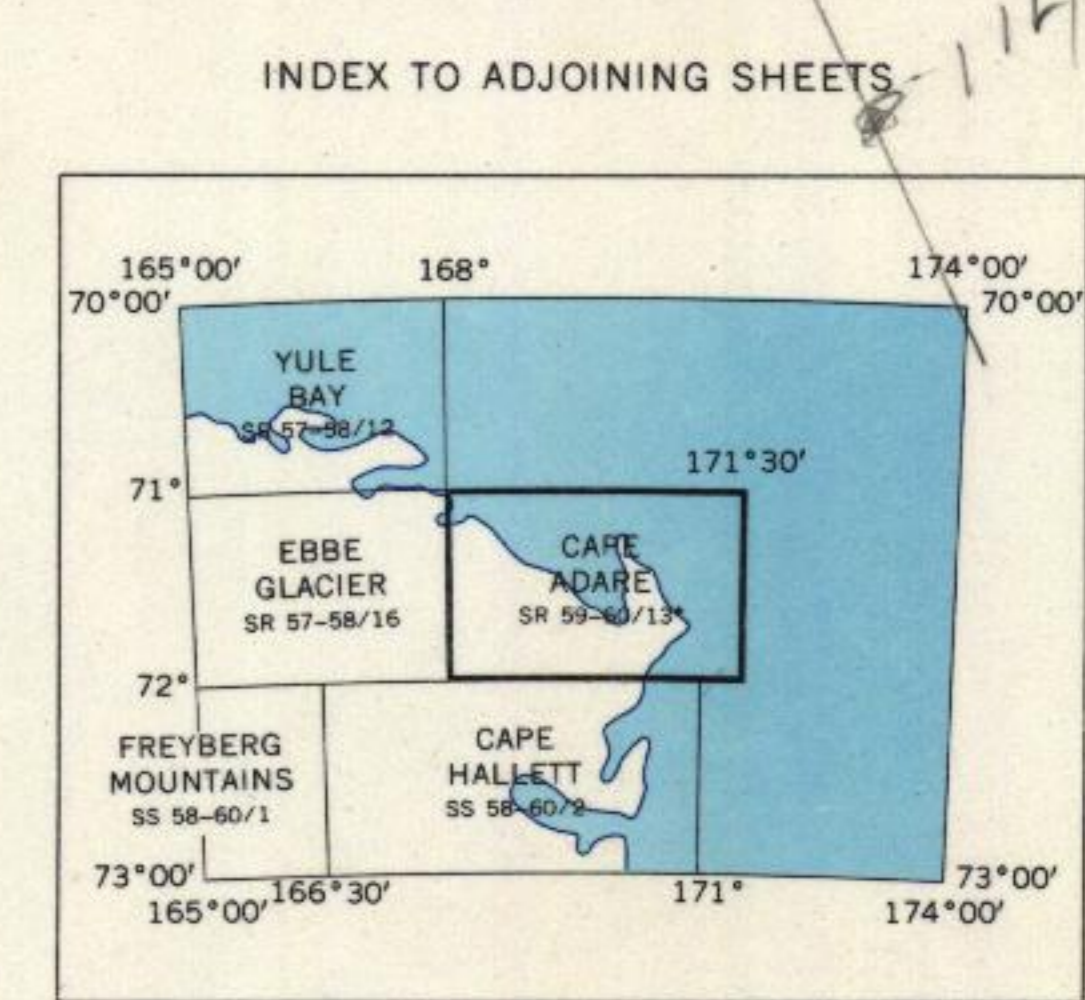
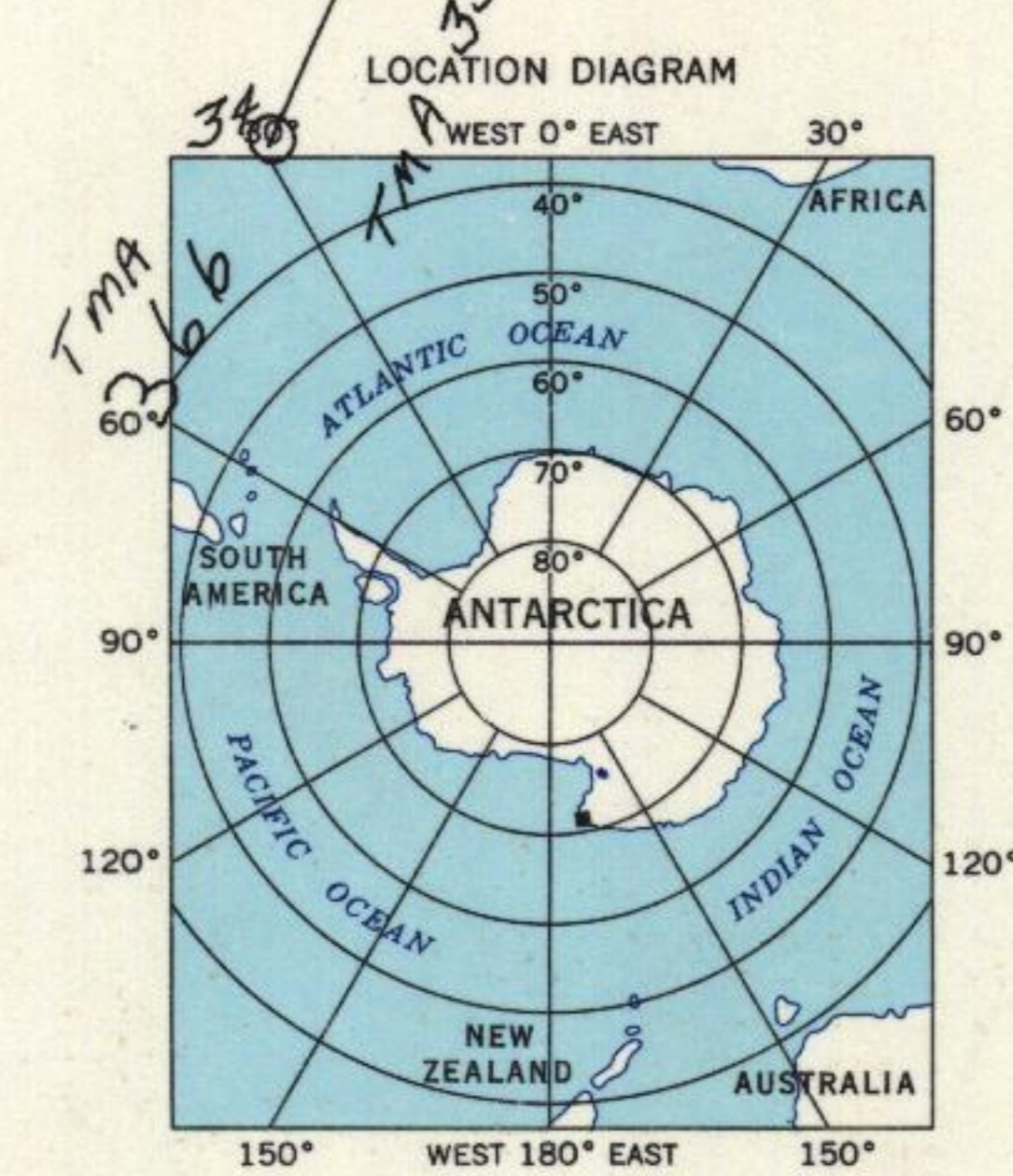
- TMA 355 2 JAN 58
- TMA 356 2 JAN 58
- 368 18 JAN 58
- 369 18 JAN 58
- 366 18 JAN 58
- 711 10-31-60
- 712 11-3-60
- 713 11-3-60
- 716 11-4-60
- 718 11-4-60
- 799 10-13-61
- 715 11-3-60
- 858 11-28-61
- 865 11-3-61
- 866 11-3-61
- 1030 11-26-62
- 1036 11-25-62
- 1372 10-27-60
- 1649 2-16-65
- 714 11-3-60

Mapped, edited, and published by the U. S. Geological Survey in cooperation with the National Science Foundation
Control by U. S. Geological Survey
Compiled in 1968 from U. S. Navy tricamera aerial photographs taken 1961, 1962, and 1965
Hydrographic data by U. S. Naval Oceanographic Office
This information is not intended for navigational purposes
Names approved by U. S. Board on Geographic Names
Absence of the crevasse symbol does not necessarily indicate a crevasse-free area



Lambert Conformal Conic Projection—Standard Parallels 68°40' and 71°20'
CONTOUR INTERVAL 200 METERS—DATUM IS MEAN SEA LEVEL
Elevations and depths in meters

LEGEND	
Contour lines (definite)	Ice area
(approximate)	Ice-free area
(conjectural)	
Cliff or escarpment	
Steep slope	
Small hillocks	
Intersected control stations	
Photogrammetric elevations	
Ice thickness	
Astro control station	
Survey control stations	
Traverse route with spot height	
Moraine	
Glacier	
Crevasse	
Coastline under ice (definite; indefinite)	
Ice shelf	
Icebergs	
Fast or bay ice	



CAPE ADARE
ANTARCTICA
SR 59.60/13° (168°E-171°30'E)
S7100-E16800/1 X 3.5

#62