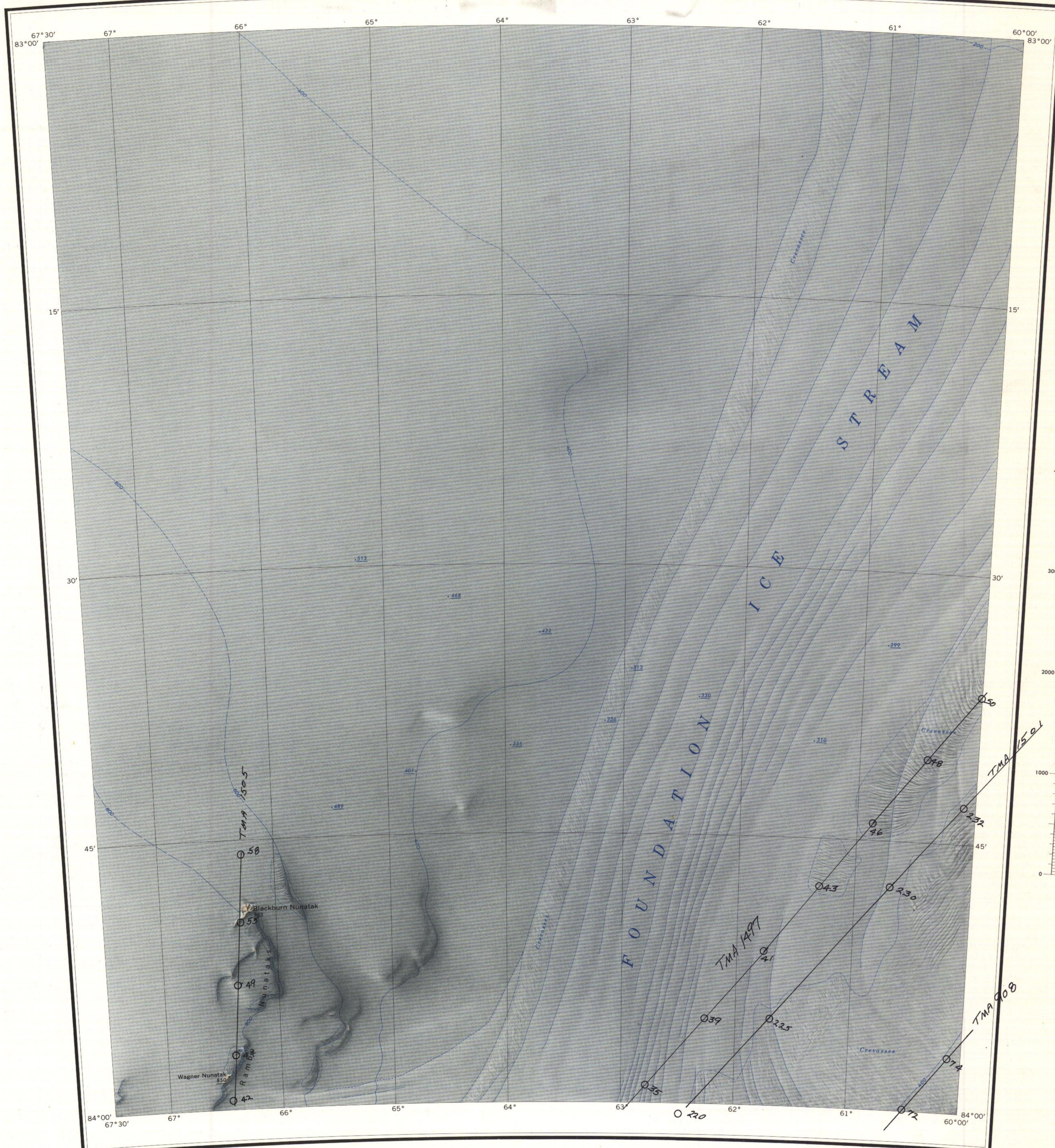


#40



TMA 908  
1501  
1505  
1497


Mapped, edited, and published by the U. S. Geological Survey in cooperation with the National Science Foundation

Control by U. S. Geological Survey. Pensacola Mountains Gravimetric Survey elevations by altimeter are shown underlined

Compiled in 1967 from U. S. Navy tricamera aerial photographs taken 1964

Names approved by U. S. Board on Geographic Names

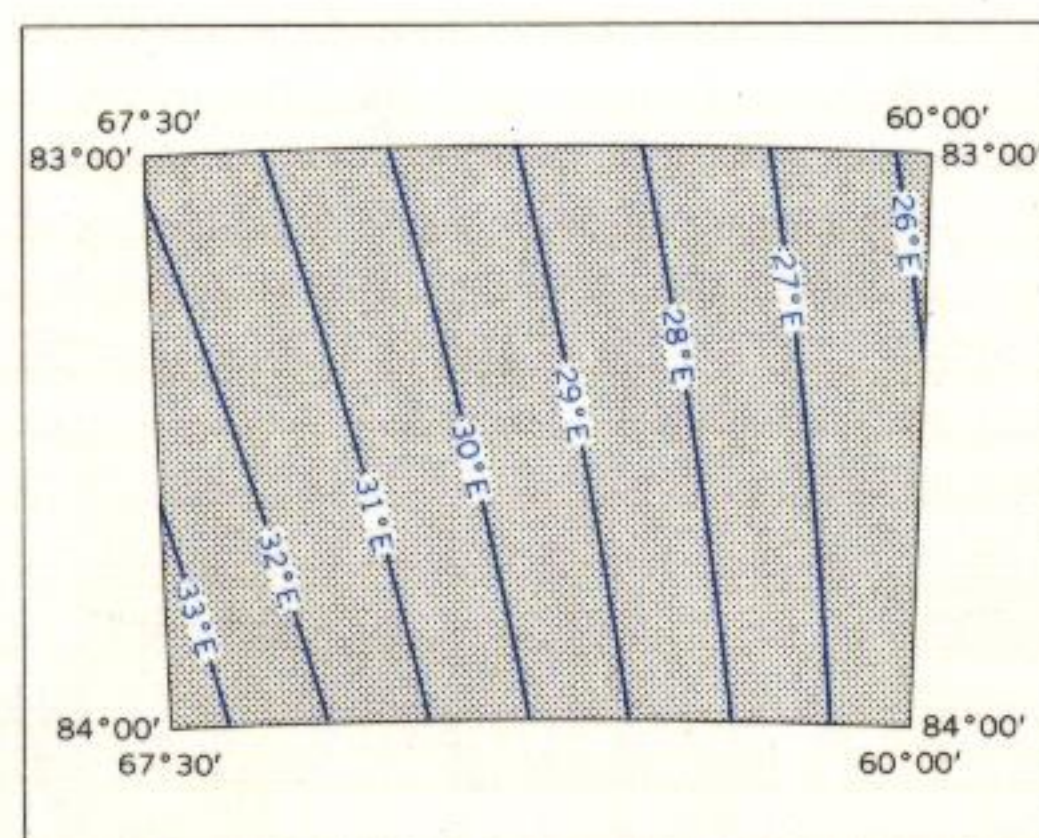
Absence of the crevasse symbol does not necessarily indicate a crevasse-free area



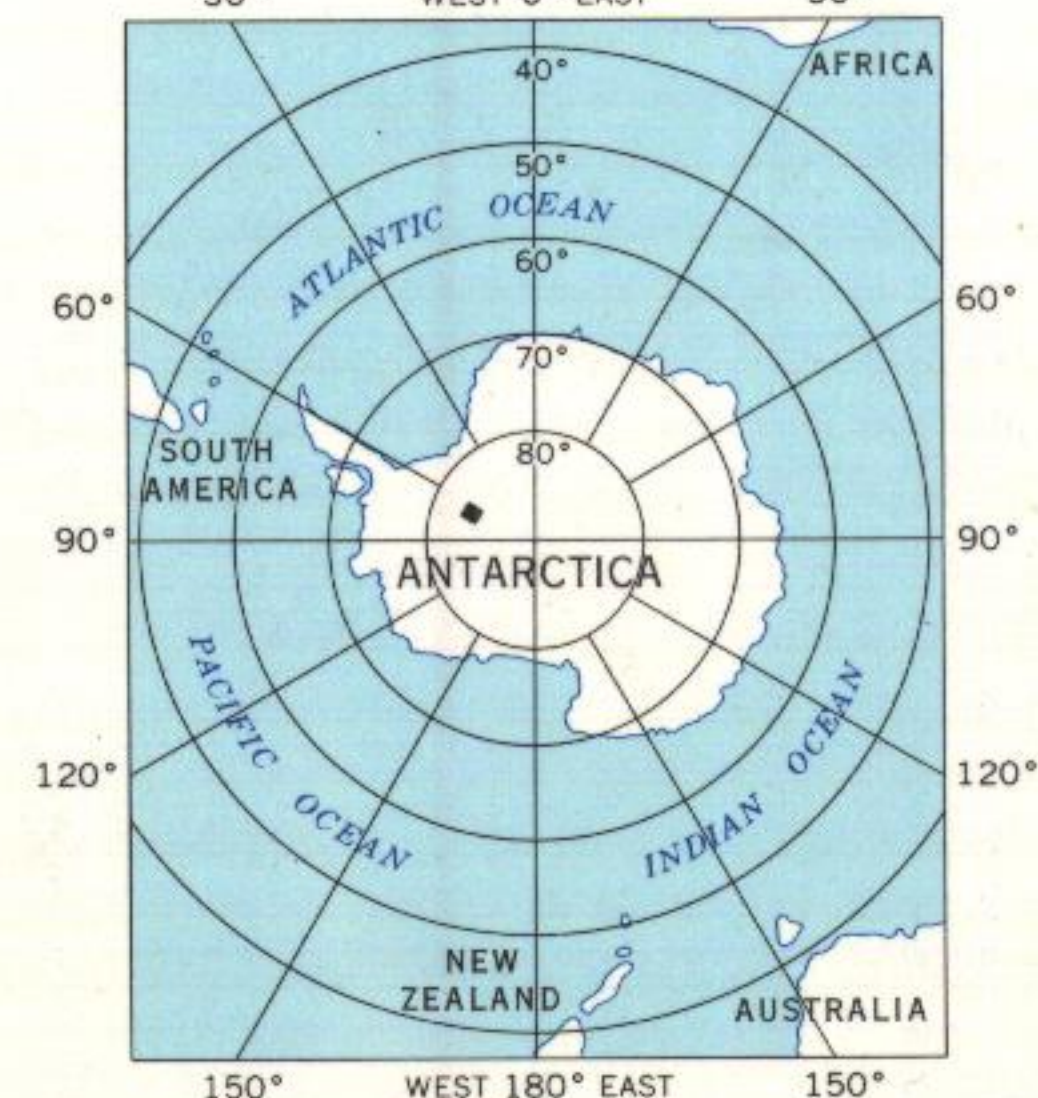
Polar Stereographic Projection—Standard Parallel 80°14'  
CONTOUR INTERVAL 200 METERS—DATUM IS MEAN SEA LEVEL

INTERIOR—GEOLOGICAL SURVEY, WASHINGTON, D. C.—1968

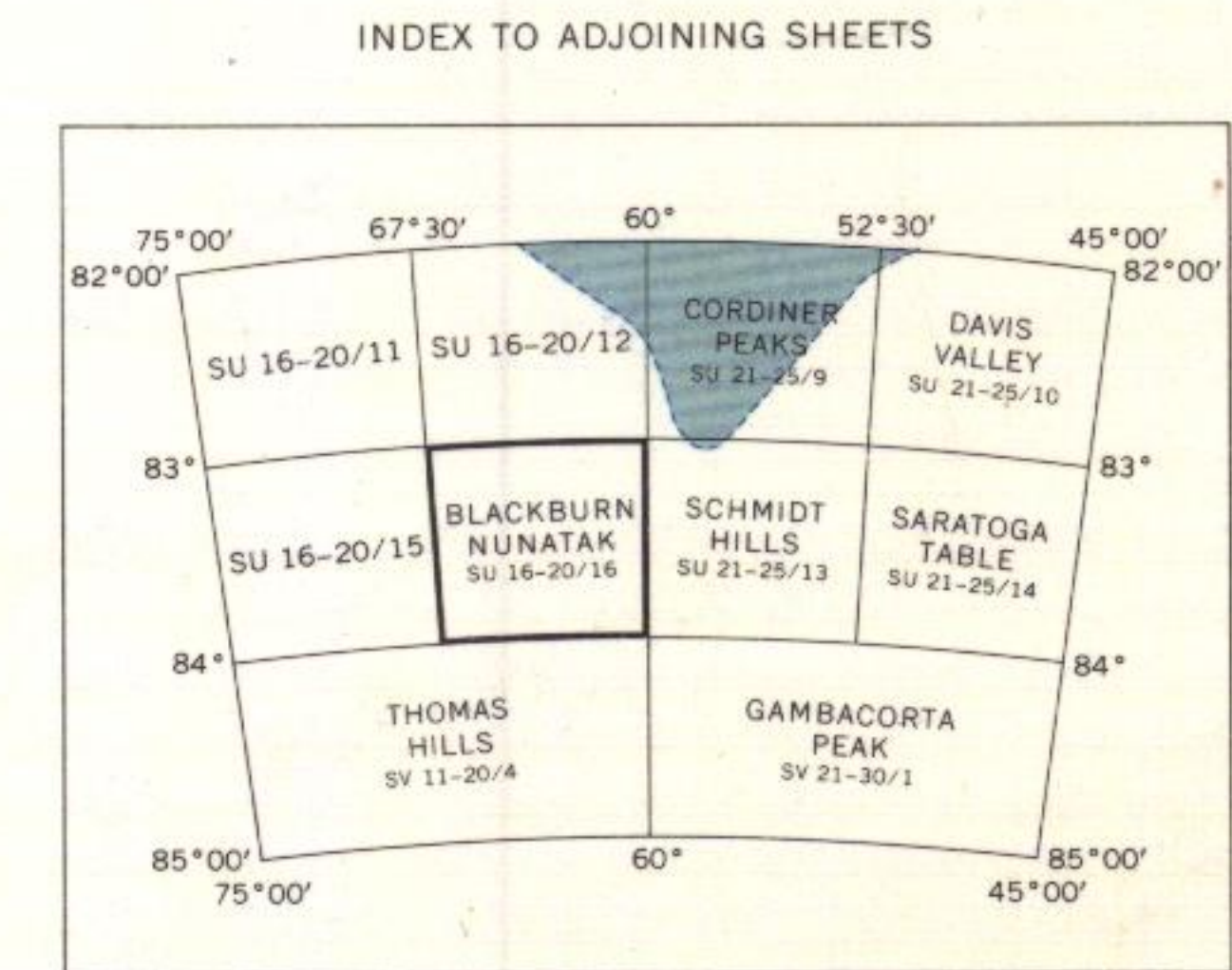
COMPILATION DIAGRAM



LOCATION DIAGRAM



LEGEND	
Contour lines (definite)	Ice area
Contour lines (approximate)	Ice-free area
Contour lines (conjectural)	
Cliff or escarpment	
Steep slope	
Small hillocks	
Intersected control stations	
Photogrammetric elevations	
Ice thickness	
Astro control station	
Survey control stations	
Traverse route with spot height	
Moraine	
Glacier	
Crevasse	
Coastline under ice (definite; indefinite)	
Ice shelf	
Icebergs	
Fast or bay ice	



Sheet numbering system based on International Map of the World

BLACKBURN NUNATAK  
ANTARCTICA  
SU 16-20/16  
S8300—W6000/1X7.5

FOR SALE BY U. S. GEOLOGICAL SURVEY, WASHINGTON, D. C. 20242

#40