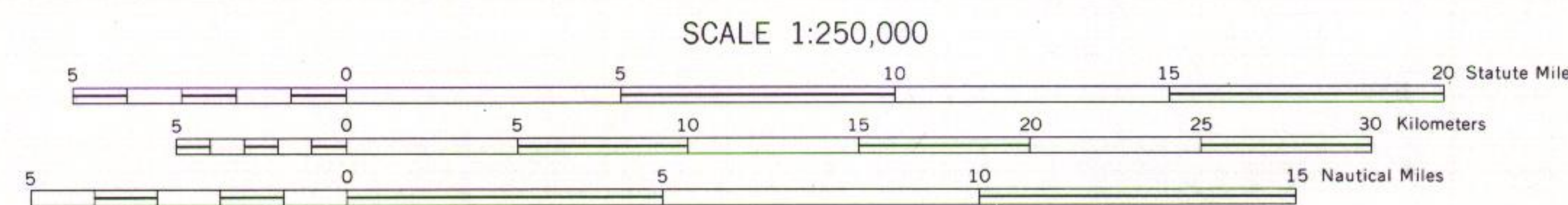
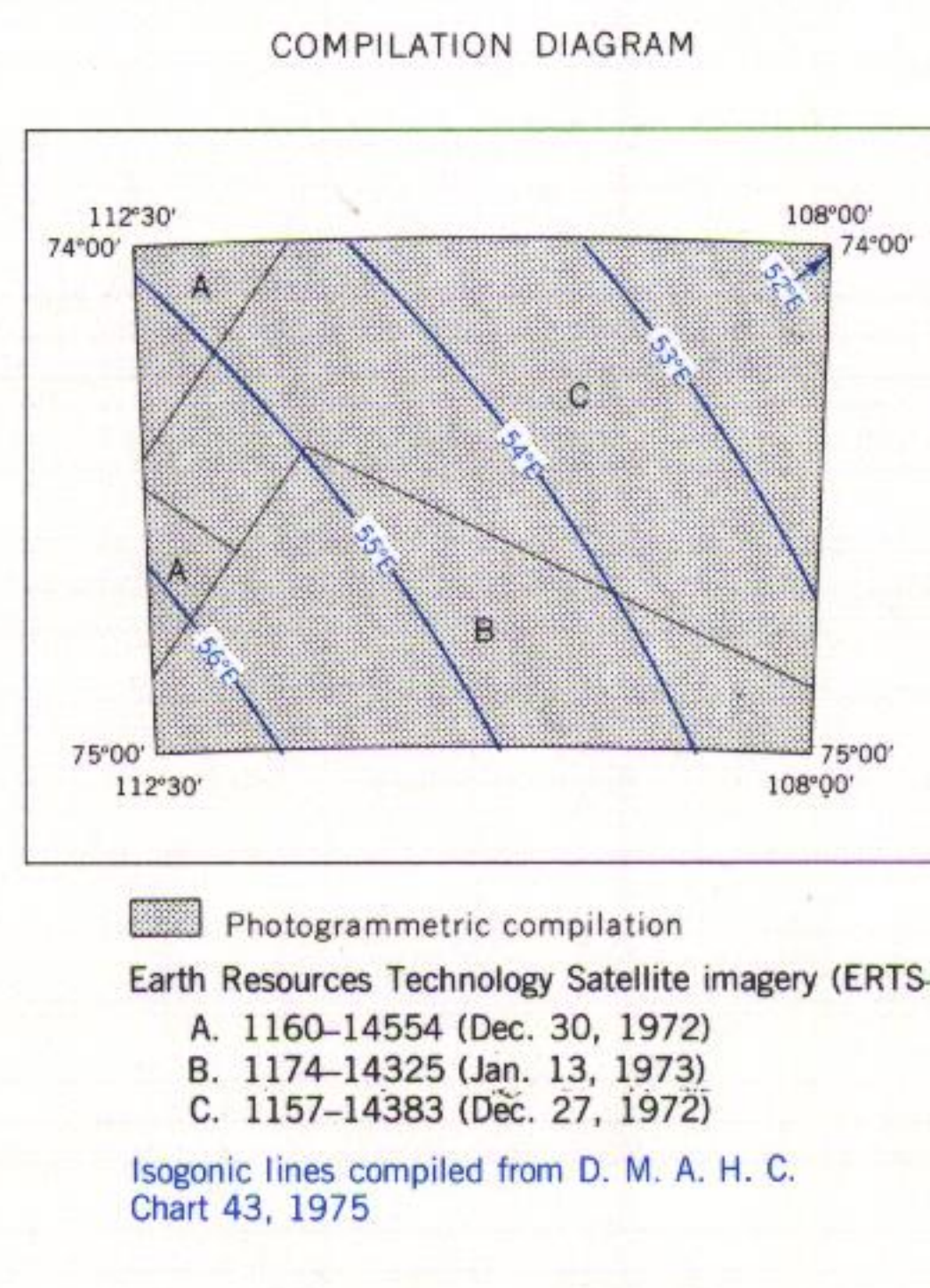
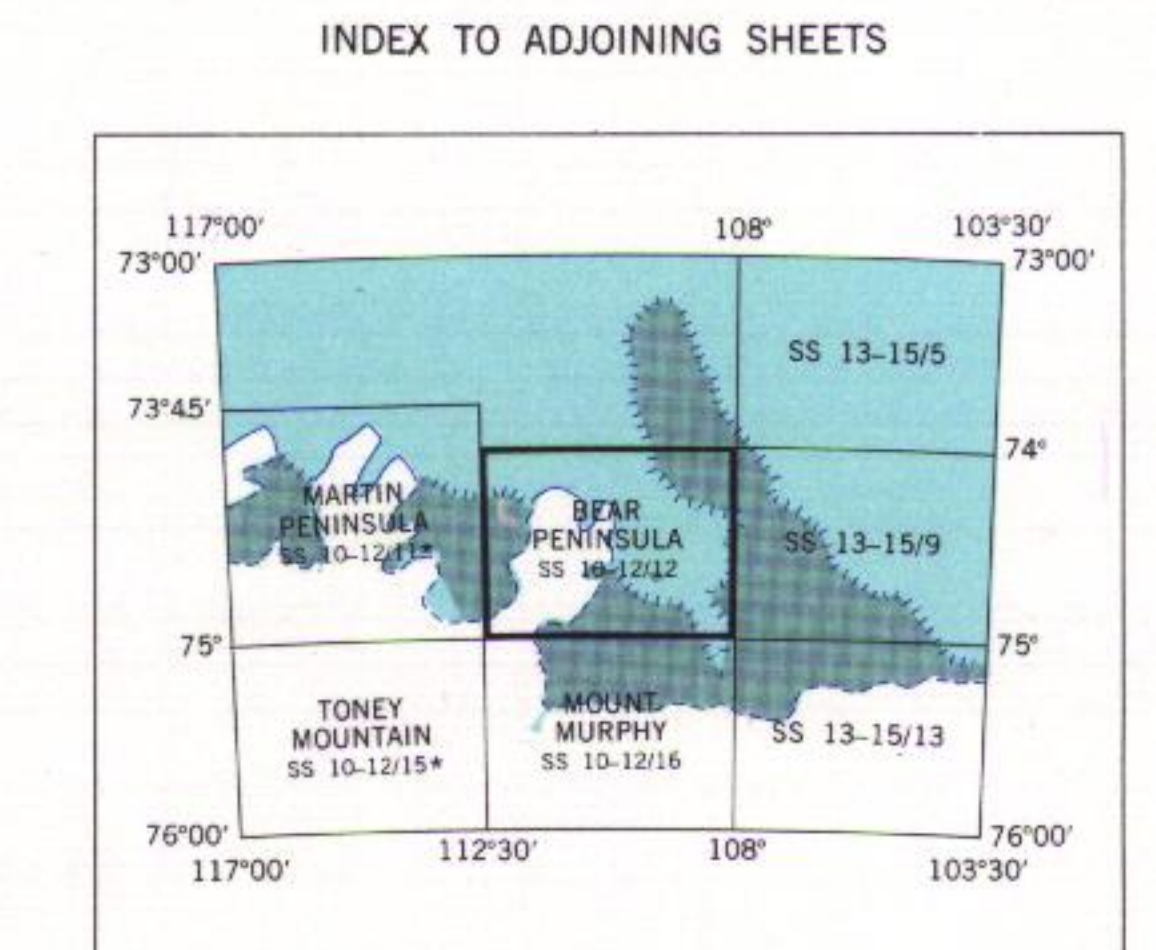
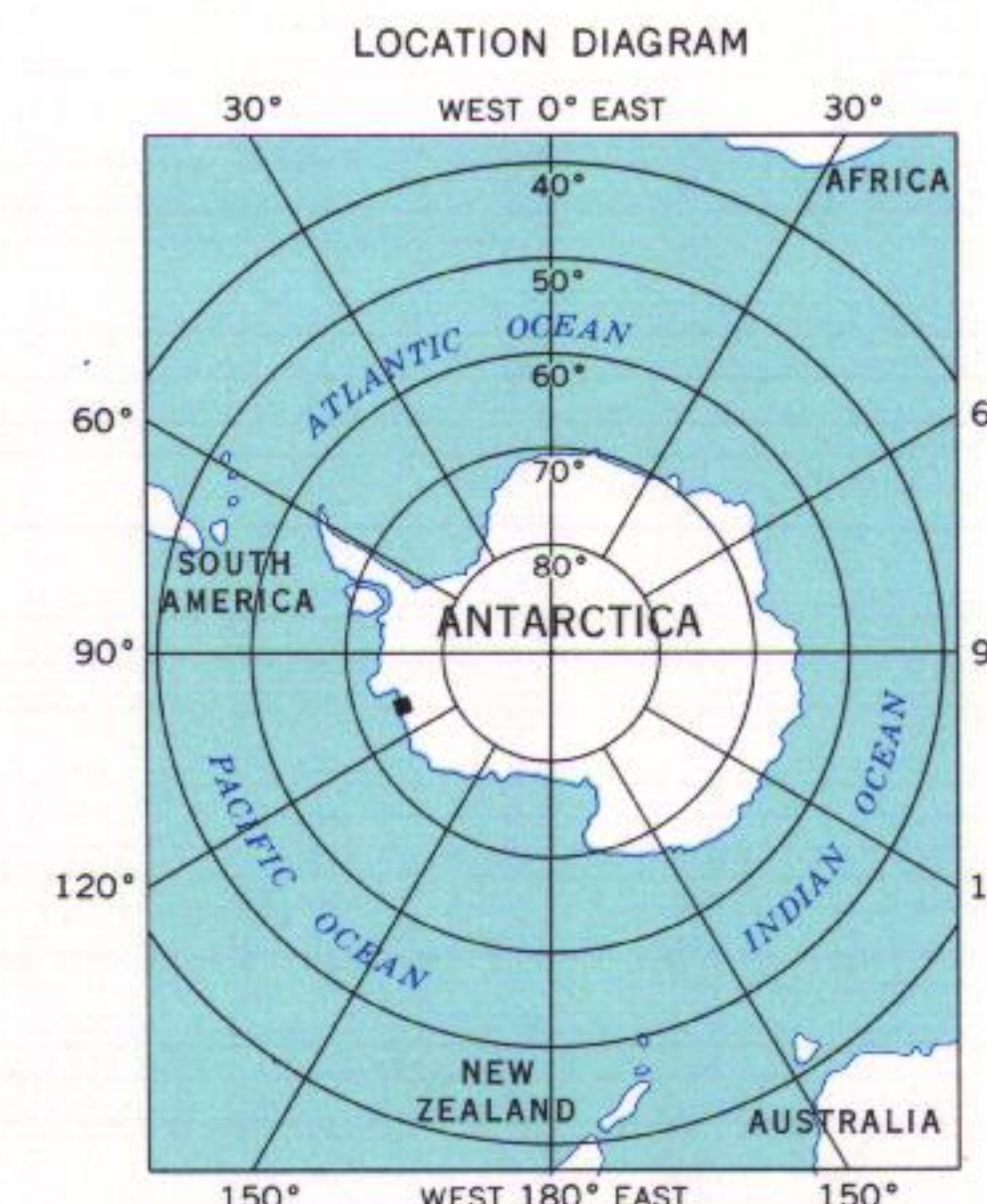
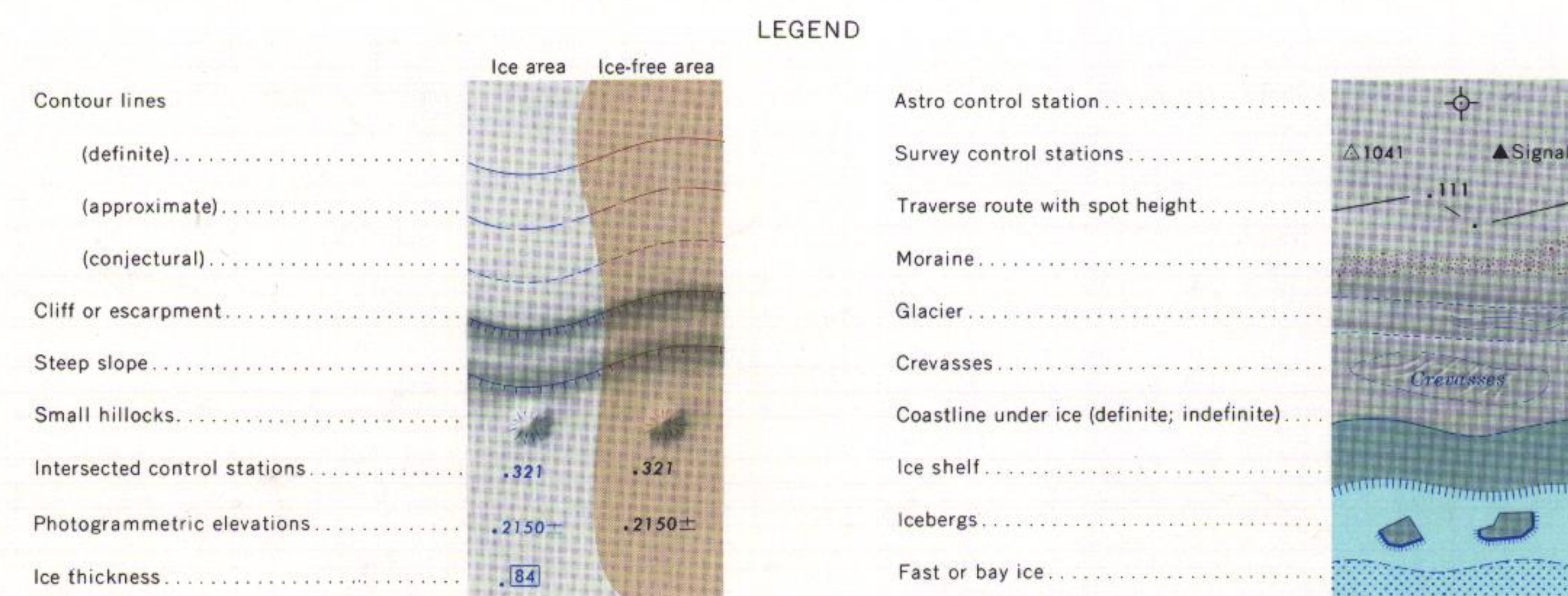


TMA 1719
1720
1721
1897

Mapped, edited, and published by the U.S. Geological Survey in cooperation with the National Science Foundation
Control by U. S. Geological Survey
Compiled from U. S. Navy tricamera aerial photographs taken 1966. Revised from ERTS-1 imagery taken 1972-1973 provided by NASA under Proposal SR-149. Map edited 1978
Names approved by U. S. Board on Geographic Names
Absence of the crevasse symbol does not necessarily indicate a crevasse-free area



Lambert Conformal Conic Projection—Standard Parallels 72°40'–75°20'
CONTOUR INTERVAL 200 METERS—DATUM IS MEAN SEA LEVEL



BEAR PENINSULA
ANTARCTICA
SS 10-12/12
S7400-W10800/1X4.5

89