

Jan 24, 1967  
TMA 1841

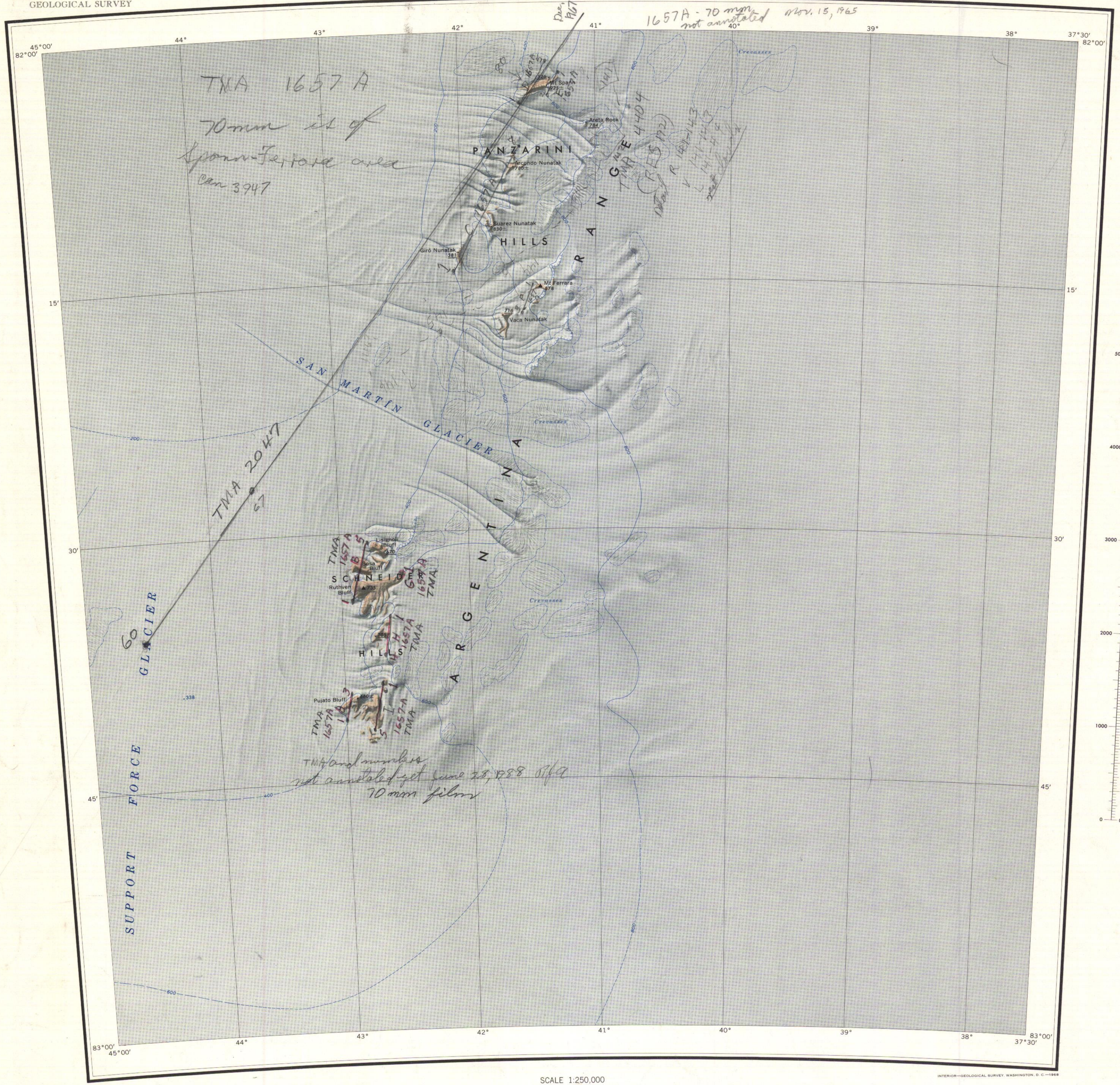
TMA 2046

← 1  
to faith  
ice

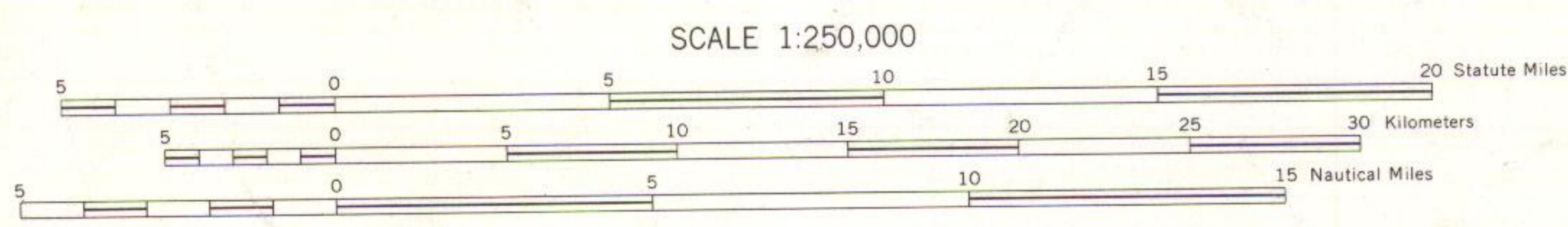
UNITED STATES  
DEPARTMENT OF THE INTERIOR  
GEOLOGICAL SURVEY

# ARGENTINA RANGE

ANTARCTICA  
1:250,000 RECONNAISSANCE SERIES

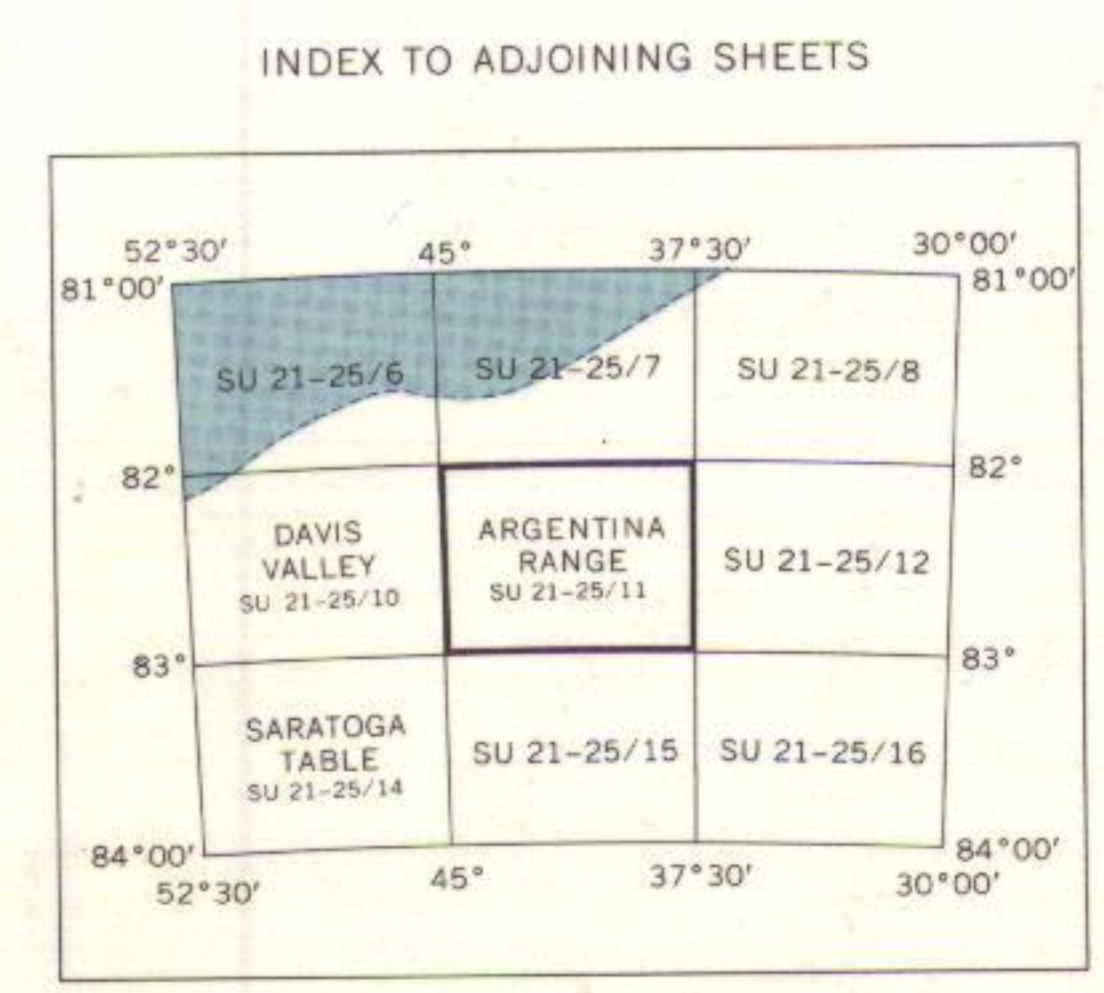
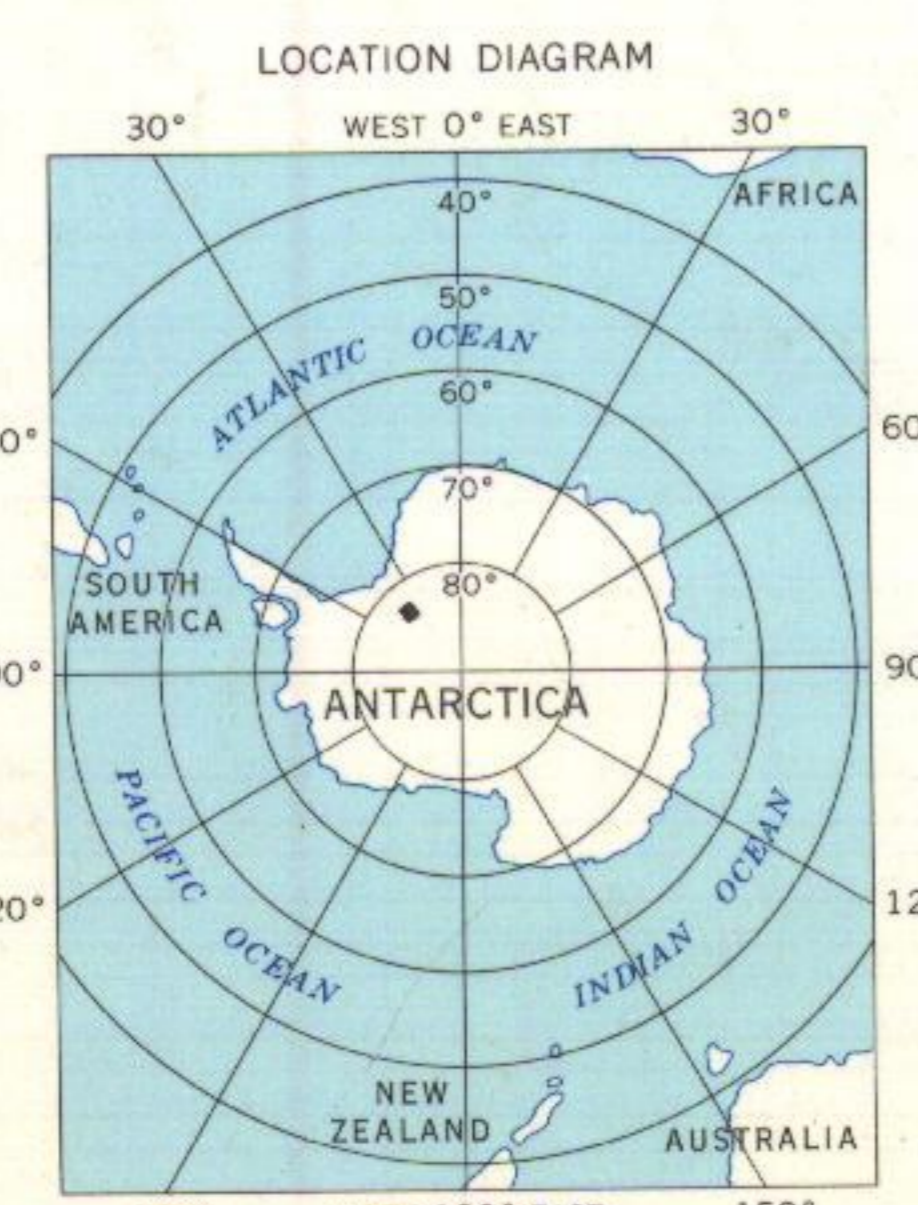
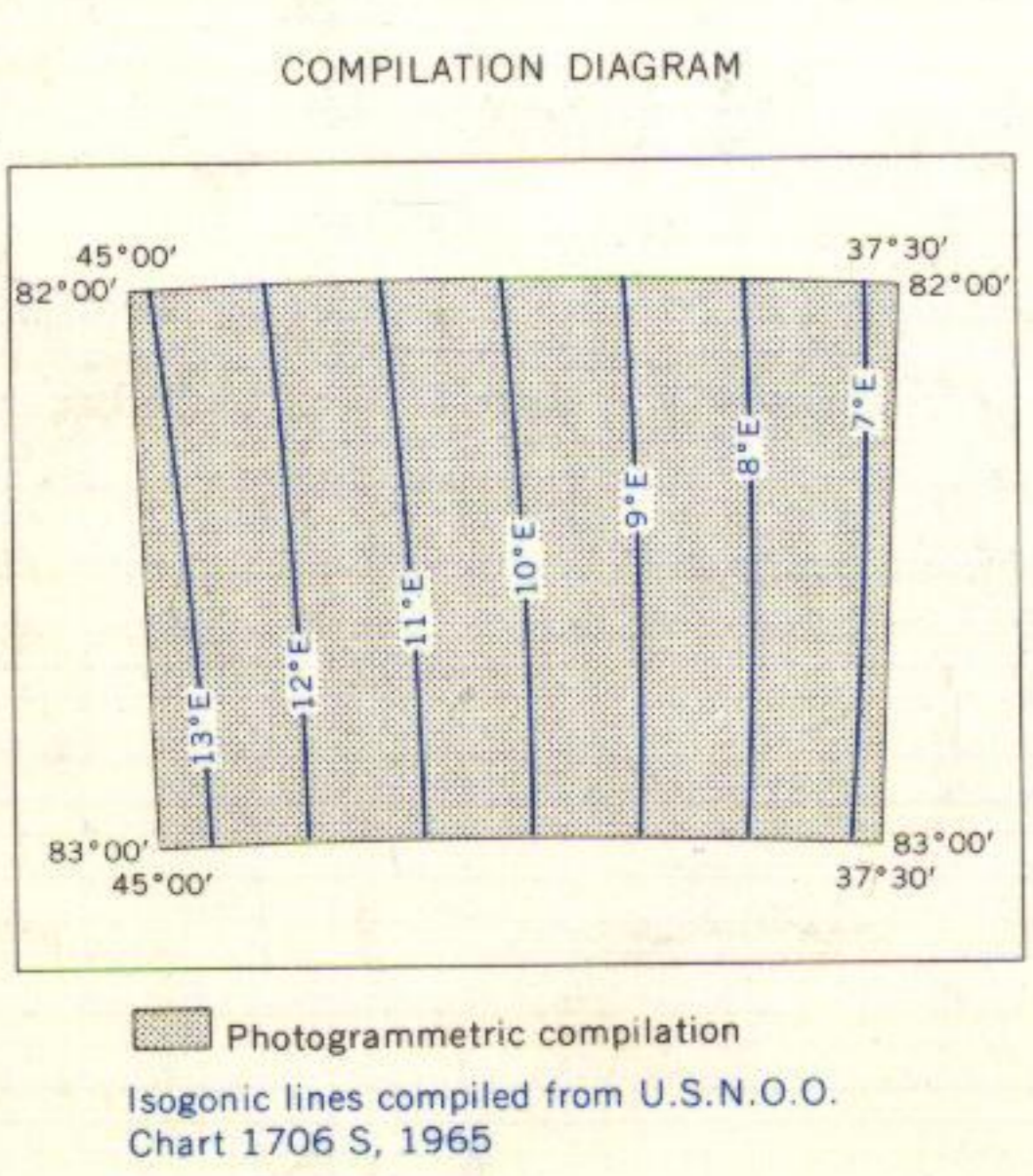


Mapped, edited, and published by the U. S. Geological Survey in cooperation with the National Science Foundation  
 Control by U. S. Geological Survey. Pensacola Mountains Gravimetric Survey elevations by altimeter are shown underlined  
 Compiled in 1967 from U. S. Navy tricamera aerial photographs taken 1967  
 Names approved by U. S. Board on Geographic Names  
 Absence of the crevasse symbol does not necessarily indicate a crevasse-free area



Polar Stereographic Projection—Standard Parallel 80° 14'  
 CONTOUR INTERVAL 200 METERS—DATUM IS MEAN SEA LEVEL

|  |               | Ice area | Ice-free area |
|--|---------------|----------|---------------|
| Contour lines                              | (definite)    |          |               |
|  | (approximate) |          |               |
|  | (conjectural) |          |               |
| Cliff or escarpment                        |               |          |               |
| Steep slope                                |               |          |               |
| Small hillocks                             |               |          |               |
| Intersected control stations               |               |          |               |
| Photogrammetric elevations                 |               |          |               |
| Ice thickness                              |               |          |               |
| Astro control station                      |               |          |               |
| Survey control stations                    |               |          |               |
| Traverse route with spot height            |               |          |               |
| Moraine                                    |               |          |               |
| Glacier                                    |               |          |               |
| Crevasse                                   |               |          |               |
| Coastline under ice (definite; indefinite) |               |          |               |
| Ice shelf                                  |               |          |               |
| Icebergs                                   |               |          |               |
| Fast or bay ice                            |               |          |               |



Sheet numbering system based on International Map of the World

ARGENTINA RANGE  
 ANTARCTICA  
 SU 21-25/11  
 58200—W3730/1X7.5