UNITED STATES
DEPARTMENT OF THE INTERIOR
GEOLOGICAL SURVEY

YULE BAY

ANTARCTICA
1:250,000 RECONNAISSANCE SERIES

Mapped, edited, and published by the Geological Survey in cooperation with the National Science Foundation

Control by U.S. Geological Survey

Compiled in 1968 from U.S. Navy tricamera aerial photographs taken 1961 and 1965

Hydrographic data by U.S. Naval Oceanographic Office
This information is not intended for navigational purposes

Names approved by U.S. Board on Geographic Names

Absence of the crevasse symbol does not necessarily indicate a crevasse-free area

SCALE 1:250,000

5 0 5 10 15 20 Statute Miles

5 0 5 10 15 20 25 30 Kilometers

5 0 5 10 15 Nautical Miles

Lambert Conformal Conic Projection—Standard Parallels 68°40′ and 71°20′
CONTOUR INTERVAL 200 METERS—DATUM IS MEAN SEA LEVEL
Elevations and depths in meters

COMPILATION DIAGRAM



Photogrammetric compilation

Isogonic lines compiled from U.S.N.O.O. Chart 1706 S, 1965

LOCATION DIAGRAM



LEGEND

	Ice area	Ice-free area
Contour lines		
(definite)		
(approximate)		
(conjectural)		
Cliff or escarpment		
Steep slope		
Small hillocks		
Intersected control stations	.321	.321
Photogrammetric elevations	.2150±	.2150±
Ice thickness	.64	

Astro control station
Survey control stations △1041 ▲Signal
Traverse route with spot height .111
Moraine
Glacier
Crevasses Crevasses
Coastline under ice (definite; indefinite)
Ice shelf
Icebergs
Fast or bay ice

INDEX TO ADJOINING SHEETS

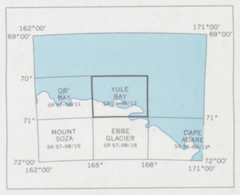

Sheet numbering system based on International Map of the World

YULE BAY
ANTARCTICA
SR 57-58/12

S7000—E16500/1 X 3

INTERIOR—GEOLOGICAL SURVEY, WASHINGTON, D. C.—1970

FOR SALE BY U. S. GEOLOGICAL SURVEY, WASHINGTON, D. C. 20242

r0250
70e165a-4