UNITED STATES
DEPARTMENT OF THE INTERIOR
GEOLOGICAL SURVEY

TURNSTILE RIDGE

ANTARCTICA
1:250,000 RECONNAISSANCE SERIES

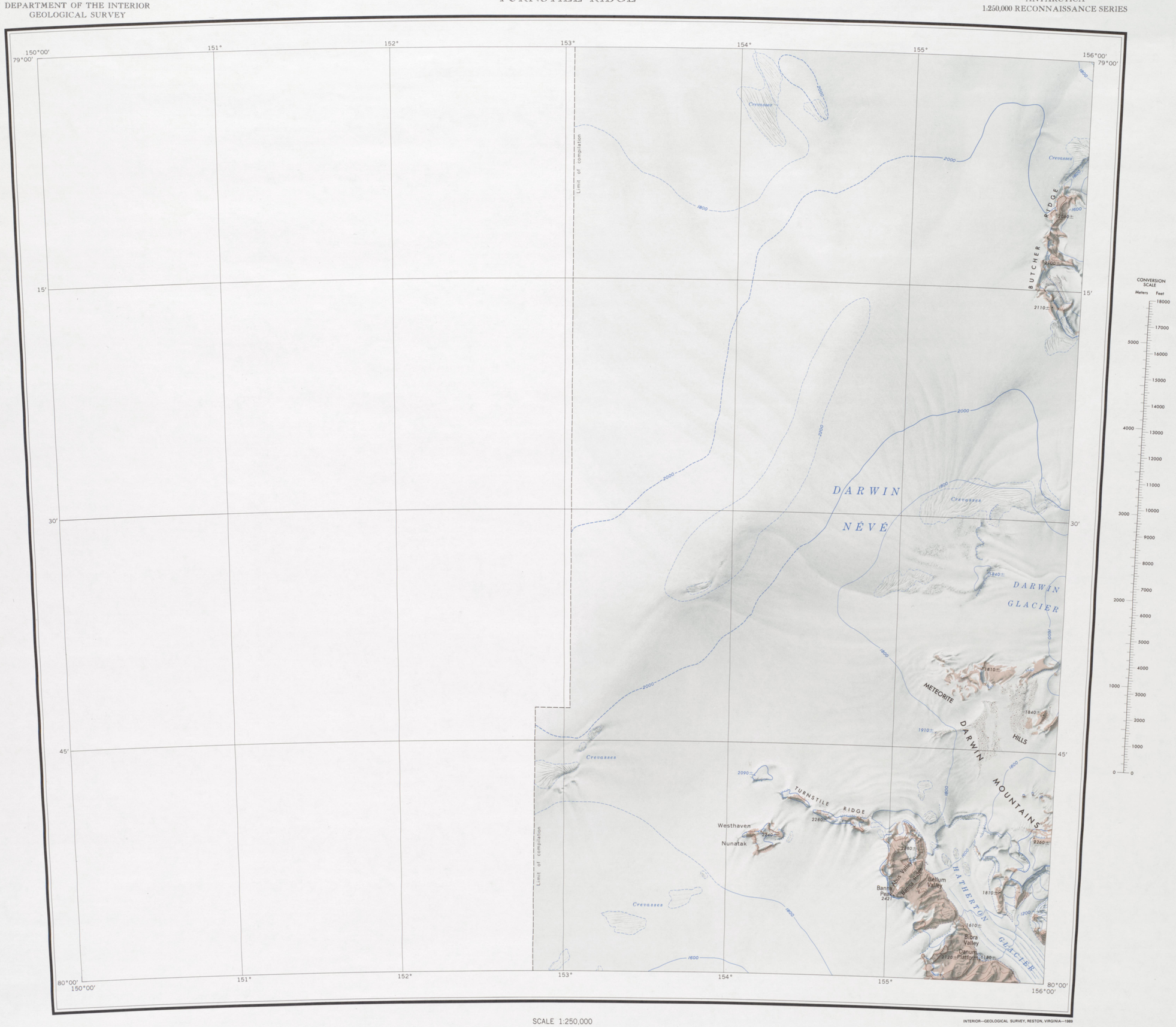

INTERIOR—GEOLOGICAL SURVEY, RESTON, VIRGINIA—1989

Mapped, edited, and published by the U.S. Geological Survey in cooperation with the National Science Foundation

Control by U. S. Geological Survey

Compiled in 1963 from U. S. Navy trimetrogon aerial photographs taken 1960–1961

Names approved by U. S. Board on Geographic Names

Absence of the crevasse symbol does not necessarily indicate a crevasse-free area

COMPILATION DIAGRAM

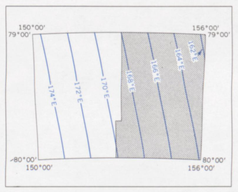

Photogrammetric compilation

Isogonic lines compiled from U.S.N.O.O. Chart 1706 S, 1960

SCALE 1:250,000

5 0 5 10 15 20 Statute Miles

5 0 5 10 15 20 25 30 Kilometers

5 0 5 10 15 Nautical Miles

Lambert Conformal Conic Projection—Standard Parallels 76°40′ and 79°20′
CONTOUR INTERVAL 200 METERS—DATUM IS MEAN SEA LEVEL

LEGEND

Ice area | Ice-free area

Contour lines
(definite)
(approximate)
(conjectural)
Cliff or escarpment
Steep slope
Small hillocks
Intersected elevations .320 .320
Photogrammetric elevations .2150± .2150±
Ice thickness 84

Astro control station
Survey control stations △1041 ▲Signal
Traverse route with spot height .111
Moraine
Glacier
Crevasses
Coastline under ice (definite, indefinite)
Ice shelf
Icebergs
Fast or bay ice

LOCATION DIAGRAM

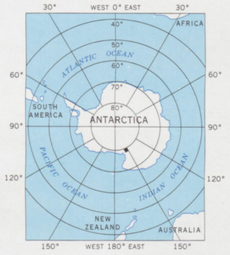

INDEX TO ADJOINING SHEETS

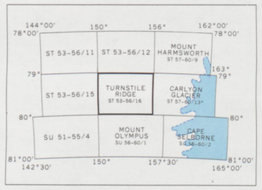

Sheet numbering system based on International Map of the World

FOR SALE BY U. S. GEOLOGICAL SURVEY, DENVER, COLORADO 80225, OR RESTON, VIRGINIA 22092

TURNSTILE RIDGE
ANTARCTICA
ST 53-56/16
79204-S1-TR-250
REVISED 1988

r0250
79e150a-1