UNITED STATES
DEPARTMENT OF THE INTERIOR
GEOLOGICAL SURVEY

ANTARCTICA
1:250,000 RECONNAISSANCE SERIES

Mapped, edited, and published by the U. S. Geological Survey in cooperation with the National Science Foundation

Control by U. S. Geological Survey and United Kingdom Directorate of Overseas Surveys

Compiled in 1980 from aerial photographs taken 1967 and 1970
Map edited 1983

Names approved by U. S. Board on Geographic Names

Absence of crevasse symbol does not necessarily indicate a crevasse-free area

COMPILATION DIAGRAM



SCALE 1:250,000

5 0 5 10 15 20 Statute Miles

5 0 5 10 15 20 25 30 Kilometers

5 0 5 10 15 Nautical Miles

Polar Stereographic Projection—Standard Parallel 80°14'
CONTOUR INTERVAL 200 METERS—DATUM IS MEAN SEA LEVEL

LEGEND

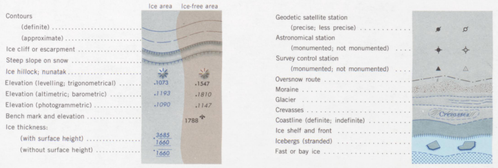

FOR SALE BY U. S. GEOLOGICAL SURVEY, RESTON, VIRGINIA 22092

LOCATION DIAGRAM



INTERIOR—GEOLOGICAL SURVEY, RESTON, VIRGINIA—1984

INDEX TO ADJOINING SHEETS

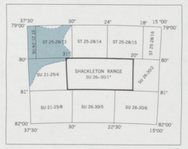

Sheet numbering system based on International Map of the World

SHACKLETON RANGE
ANTARCTICA
SU 26-30/1* (20°W-31°W)
80020-A1-AR-250
1985