UNITED STATES
DEPARTMENT OF THE INTERIOR
GEOLOGICAL SURVEY

# SEQUENCE HILLS

ANTARCTICA
1:250,000 RECONNAISSANCE SERIES

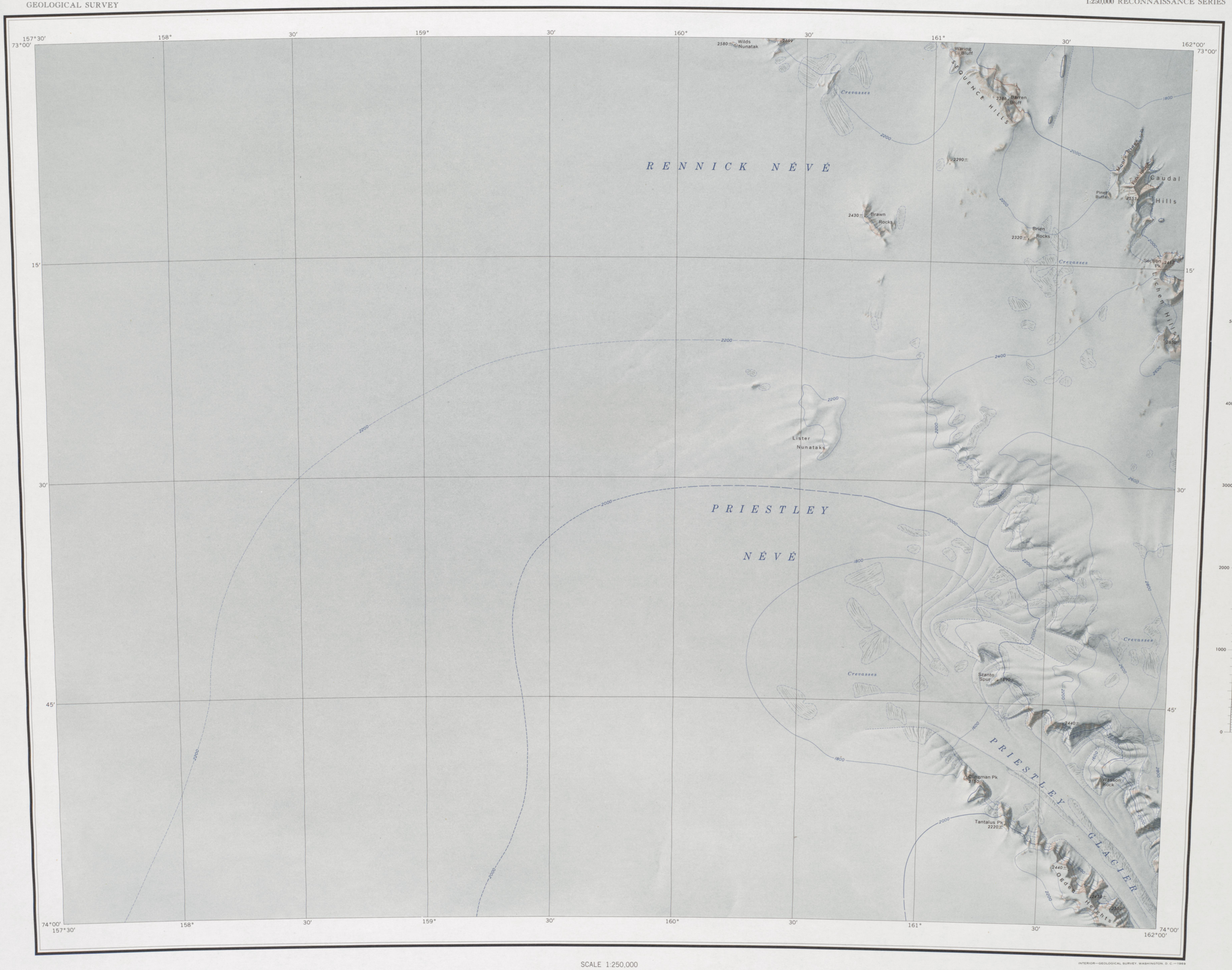


INTERIOR—GEOLOGICAL SURVEY, WASHINGTON, D. C.—1962

Mapped, edited, and published by the U.S. Geological Survey in cooperation with the National Science Foundation

Control by U.S. Geological Survey

Compiled in 1967 from U.S. Navy tricamera aerial photographs taken 1960–1961, 1964

Names approved by U.S. Board on Geographic Names

Absence of the crevasse symbol does not necessarily indicate a crevasse-free area

COMPILATION DIAGRAM

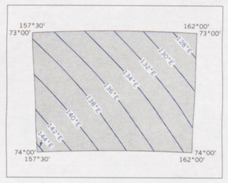


Photogrammetric compilation

Isogonic lines compiled from U.S.N.O.O. Chart 1706 S, 1965

SCALE 1:250,000

5 0 5 10 15 20 Statute Miles

5 0 5 10 15 20 25 30 Kilometers

5 0 5 10 15 Nautical Miles

Lambert Conformal Conic Projection—Standard Parallels 72°40′ and 75°20′
CONTOUR INTERVAL 200 METERS—DATUM IS MEAN SEA LEVEL

LEGEND

| | Ice area | Ice-free area |
|---|---|---|
| Contour lines | | |
| (definite) | | |
| (approximate) | | |
| (conjectural) | | |
| Cliff or escarpment | | |
| Steep slope | | |
| Small hillocks | | |
| Intersected control stations | .321 | .321 |
| Photogrammetric elevations | .2150± | .2150± |
| Ice thickness | .84 | |

| | |
|---|---|
| Astro control station | |
| Survey control stations | △1041 ▲Signal |
| Traverse route with spot height | .111 |
| Moraine | |
| Glacier | |
| Crevasses | Crevasses |
| Coastline under ice (definite; indefinite) | |
| Ice shelf | |
| Icebergs | |
| Fast or bay ice | |

LOCATION DIAGRAM

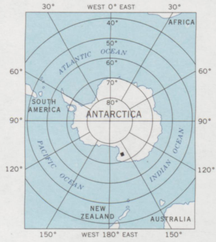


INDEX TO ADJOINING SHEETS

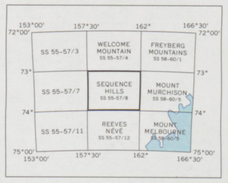


Sheet numbering system based on International Map of the World

FOR SALE BY U. S. GEOLOGICAL SURVEY, WASHINGTON, D. C. 20242

SEQUENCE HILLS
ANTARCTICA
SS 55-57/8
S7300—E15730/1X4.5