UNITED STATES
DEPARTMENT OF THE INTERIOR
GEOLOGICAL SURVEY

REEVES NÉVÉ

ANTARCTICA
1:250,000 RECONNAISSANCE SERIES

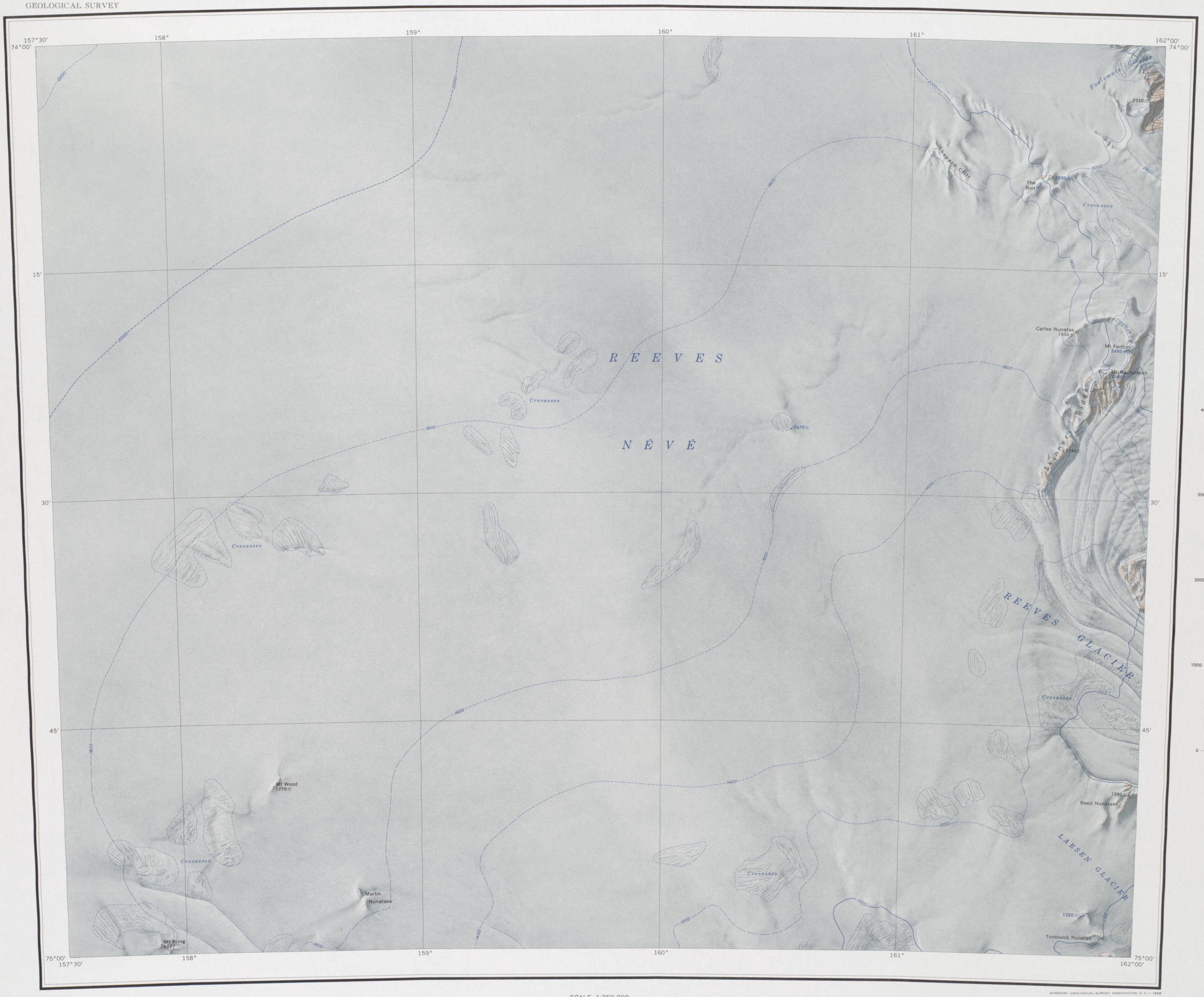



INTERIOR—GEOLOGICAL SURVEY, WASHINGTON, D. C.—1968

Mapped, edited, and published by the U.S. Geological Survey in cooperation with the National Science Foundation

Control by U.S. Geological Survey

Compiled in 1966 from U.S. Navy tricamera aerial photographs taken 1960–1962

Names approved by U.S. Board on Geographic Names

Absence of the crevasse symbol does not necessarily indicate a crevasse-free area

COMPILATION DIAGRAM

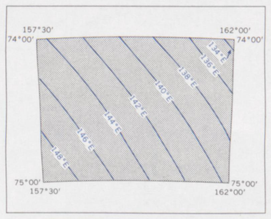

SCALE 1:250,000



Lambert Conformal Conic Projection—Standard Parallel 72°40′ and 75°20′
CONTOUR INTERVAL 200 METERS—DATUM IS MEAN SEA LEVEL

LEGEND

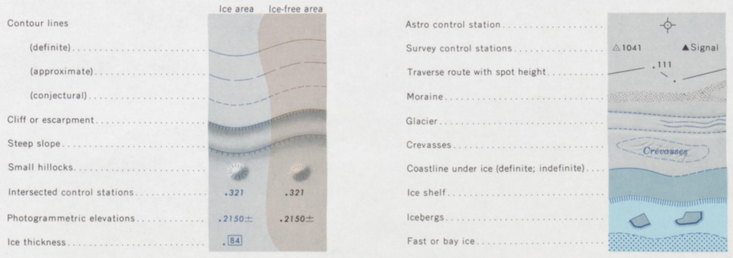

LOCATION DIAGRAM

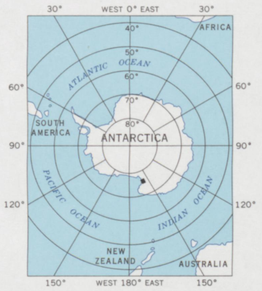

INDEX TO ADJOINING SHEETS

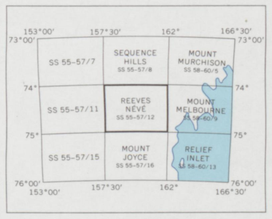

Sheet numbering system based on International Map of the World

REEVES NÉVÉ
ANTARCTICA
SS 55-57/12
S7400—E15730/1X4.5

FOR SALE BY U. S. GEOLOGICAL SURVEY, WASHINGTON, D. C. 20242

r0250 74p 157a-4