UNITED STATES
DEPARTMENT OF THE INTERIOR
GEOLOGICAL SURVEY

MOUNT SIDLEY

ANTARCTICA
1:250,000 RECONNAISSANCE SERIES

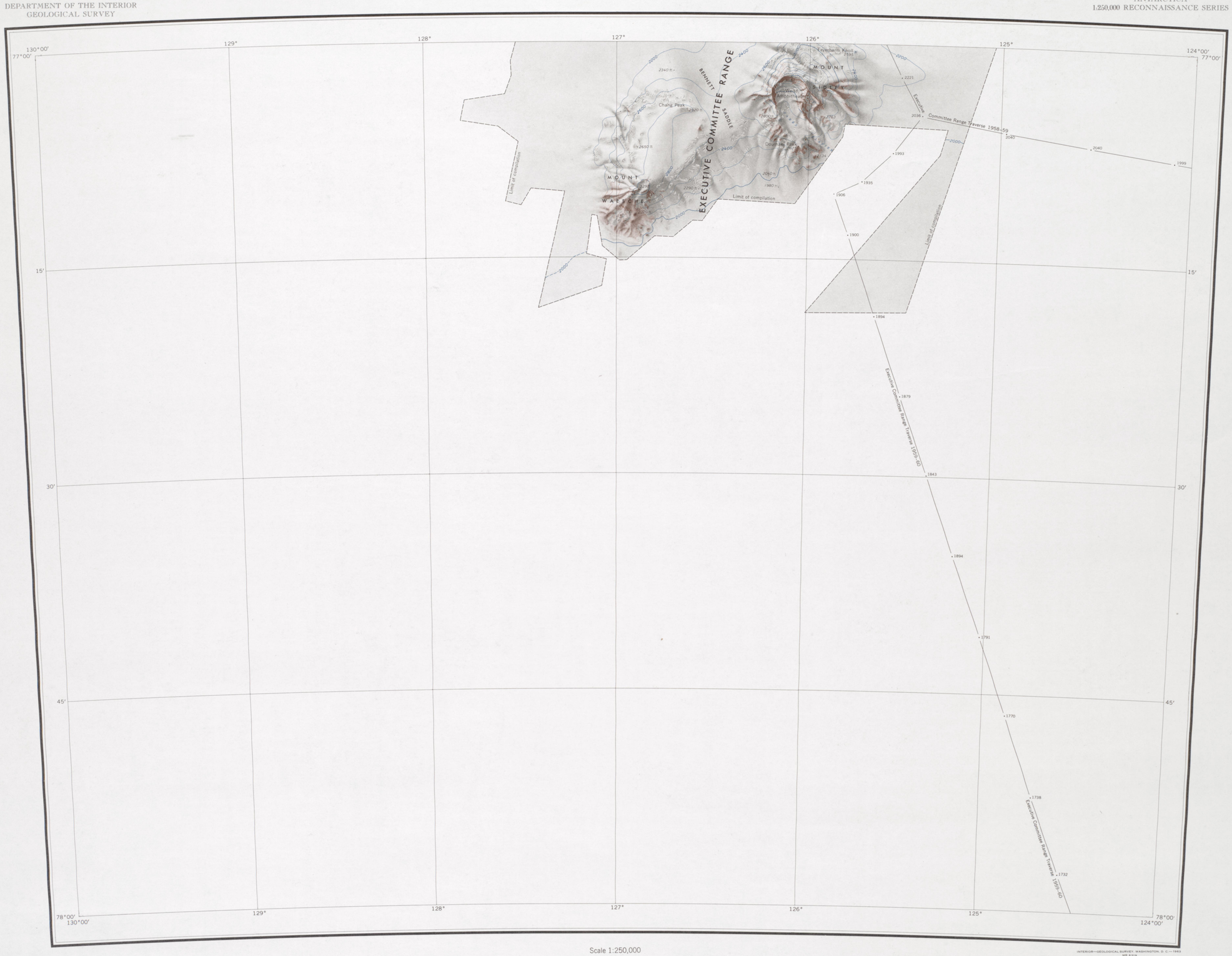

Mapped, edited, and published by the U. S. Geological Survey in cooperation with the National Science Foundation

Compiled in 1961 from U. S. Navy trimetrogon photography 1960

Control by U. S. Geological Survey

Names approved by U. S. Board on Geographic Names

Absence of the crevasse symbol does not necessarily indicate a crevasse-free area

COMPILATION DIAGRAM

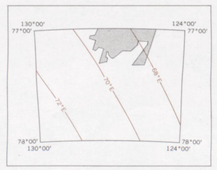

Photogrammetric compilation

Isogonic lines compiled from U. S. N. H. O. Chart 1706 S, 1960

Scale 1:250,000

5 0 5 10 15 20 Statute Miles

5 0 5 10 15 20 25 30 Kilometers

5 0 5 10 15 Nautical Miles

Lambert Conformal Conic Projection—Standard Parallels 76°40′ and 79°20′

CONTOUR INTERVAL 200 METERS—DATUM IS MEAN SEA LEVEL

LEGEND

Contours, index

Contours, intermediate

Approximate contours, index

Approximate contours, intermediate

Form lines

Ice-free area

Ice contours, index

Ice contours, intermediate

Approximate ice contours, index

Approximate ice contours, intermediate

Ice form lines

Peaks (small nunataks); ice peaks

Glacial moraine

Pack ice; Icebergs

Crevasses and stress lines

LOCATION DIAGRAM

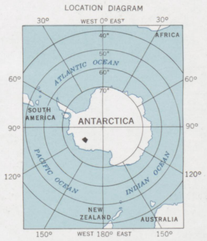

CONVERSION OF ELEVATIONS

INDEX TO ADJOINING SHEETS

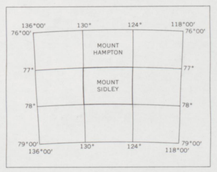

MOUNT SIDLEY
ANTARCTICA
S7700—W12400/1X6
1960

INTERIOR—GEOLOGICAL SURVEY, WASHINGTON, D. C.—1963
MR 6219

FOR SALE BY U. S. GEOLOGICAL SURVEY, WASHINGTON 25, D. C.

1025077W124a-S