UNITED STATES
DEPARTMENT OF THE INTERIOR
GEOLOGICAL SURVEY

# MOUNT DISCOVERY

ANTARCTICA
1:250,000 RECONNAISSANCE SERIES

CONVERSION SCALE

Meters — Feet

Mapped, edited, and published by the U. S. Geological Survey in cooperation with the National Science Foundation

Control by U. S. Geological Survey

Compiled in 1962 from U. S. Navy trimetrogon aerial photographs taken 1956–1959

Names approved by U. S. Board on Geographic Names

Absence of the crevasse symbol does not necessarily indicate a crevasse-free area

COMPILATION DIAGRAM

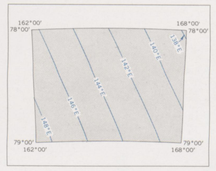


Photogrammetric compilation

Isogonic lines compiled from U. S. N. O. O. Chart 1706 S, 1960

SCALE 1:250,000

5 0 5 10 15 20 Statute Miles

5 0 5 10 15 20 25 30 Kilometers

5 0 5 10 15 Nautical Miles

Lambert Conformal Conic Projection—Standard Parallels 76°40′ and 79°20′
CONTOUR INTERVAL 200 METERS—DATUM IS MEAN SEA LEVEL

LEGEND

| | Ice area | Ice-free area |
|---|---|---|
| Contour lines | | |
| (definite) | | |
| (approximate) | | |
| (conjectural) | | |
| Cliff or escarpment | | |
| Steep slope | | |
| Small hillock | | |
| Intersected elevations | .320 | .320 |
| Photogrammetric elevations | .2150± | .2150± |
| Ice thickness | 84 | |

| | |
|---|---|
| Astro control station | |
| Survey control stations | △ 1041 ▲ Signal |
| Traverse route with spot height | .111 |
| Moraine | |
| Glacier | |
| Crevasses | Crevasses |
| Coastline under ice | |
| Ice shelf | |
| Icebergs | |
| Fast or bay ice | |

LOCATION DIAGRAM

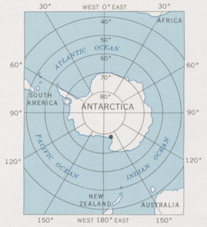


INDEX TO ADJOINING SHEETS

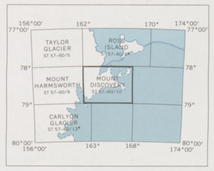


Sheet numbering system based on International Map of the World

INTERIOR—GEOLOGICAL SURVEY, WASHINGTON, D. C.—1965

MOUNT DISCOVERY
ANTARCTICA
ST 57-60/10
S7800—E16200/1X6

FOR SALE BY U. S. GEOLOGICAL SURVEY, WASHINGTON, D. C. 20242