UNITED STATES
DEPARTMENT OF THE INTERIOR
GEOLOGICAL SURVEY

MOUNT BERLIN

ANTARCTICA
1:250,000 RECONNAISSANCE SERIES



Mapped, edited, and published by the U. S. Geological Survey in cooperation with the National Science Foundation

Control by U. S. Geological Survey. Gravimetric survey elevations by altimeter are shown underlined

Compiled in 1969 from U. S. Navy tricamera aerial photographs taken 1964–1966

Names approved by U. S. Board on Geographic Names

Absence of the crevasse symbol does not necessarily indicate a crevasse-free area

COMPILATION DIAGRAM



Photogrammetric compilation

Isogonic lines compiled from U.S.N.O.O. Chart 1706 S, 1970

SCALE 1:250,000

5 0 5 10 15 20 Statute Miles

5 0 5 10 15 20 25 30 Kilometers

5 0 5 10 15 Nautical Miles

Lambert Conformal Conic Projection—Standard Parallels 76°40′ and 79°20′
CONTOUR INTERVAL 200 METERS—DATUM IS MEAN SEA LEVEL
Elevations and ice thickness in meters

LEGEND

	Ice area	Ice-free area
Contour lines		
(definite)		
(approximate)		
(conjectural)		
Cliff or escarpment		
Steep slope		
Small hillocks		
Intersected control stations	.321	.321
Photogrammetric elevations	.2150±	.2150±
Ice thickness	84	

Astro control station	△1041
Survey control stations	▲Signal
Traverse route with spot height	.111
Moraine	
Glacier	
Crevasses	Crevasses
Coastline under ice (definite; indefinite)	
Ice shelf	
Icebergs	
Fast or bay ice	

FOR SALE BY U. S. GEOLOGICAL SURVEY, WASHINGTON, D. C. 20242

LOCATION DIAGRAM

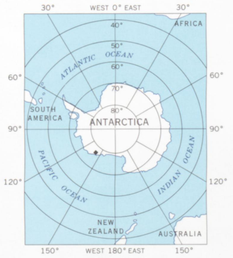

INDEX TO ADJOINING SHEETS

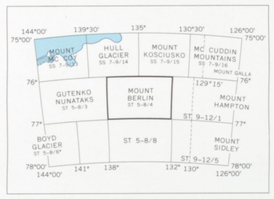

Sheet numbering system based on International Map of the World

Dashed outlines show coverage of previously published sheets, not on this system

INTERIOR—GEOLOGICAL SURVEY, RESTON, VIRGINIA—1974

MOUNT BERLIN
ANTARCTICA
ST 5-8/4
S7600—W13200/1 X 6

r025076w132a-2