UNITED STATES
DEPARTMENT OF THE INTERIOR
GEOLOGICAL SURVEY

MC CUDDIN MOUNTAINS

ANTARCTICA
1:250,000 RECONNAISSANCE SERIES

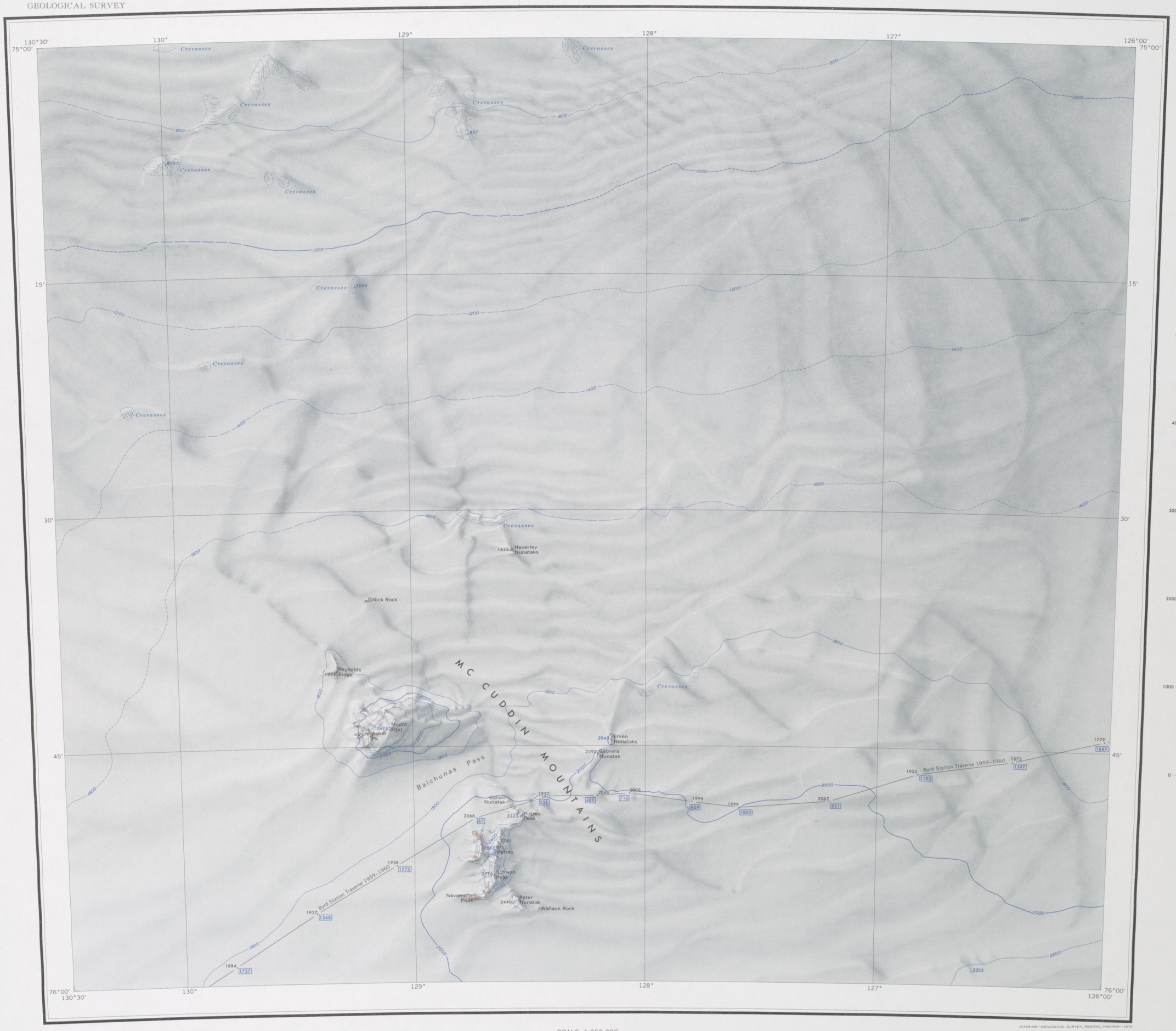

INTERIOR—GEOLOGICAL SURVEY, RESTON, VIRGINIA—1976

Mapped, edited, and published by the U. S. Geological Survey in cooperation with the National Science Foundation

Control by U. S. Geological Survey

Compiled in 1969 from U. S. Navy tricamera aerial photographs taken 1965–1966. Revised from ERTS-1 imagery taken 1972–1973 provided by NASA under Proposal SR-149

Names approved by U. S. Board on Geographic Names

Absence of the crevasse symbol does not necessarily indicate a crevasse-free area

COMPILATION DIAGRAM

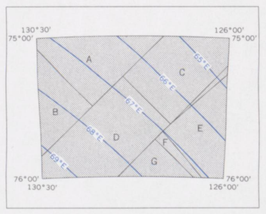

Photogrammetric compilation

Earth Resources Technology Satellite imagery (ERTS-1)
A. 1172-16042-7 (Jan. 11, 1973)
B. 1172-16044-7 (Jan. 11, 1973)
C. 1152-15531-7 (Dec. 22, 1972)
D. 1152-15533-7 (Dec. 22, 1972)
E. 1146-15191-7 (Dec. 16, 1972)
F. 1200-15194-7 (Feb. 8, 1973)
G. 1491-15340-7 (Nov. 26, 1973)

Isogonic lines compiled from U. S. N. O. O. Chart 1706 S, 1970

SCALE 1:250,000

5 0 5 10 15 20 Statute Miles

5 0 5 10 15 20 25 30 Kilometres

5 0 5 10 15 Nautical Miles

Lambert Conformal Conic Projection—Standard Parallels 72°40′ and 75°20′
CONTOUR INTERVAL 200 METRES—DATUM IS MEAN SEA LEVEL
Elevations and ice thickness in metres

LEGEND

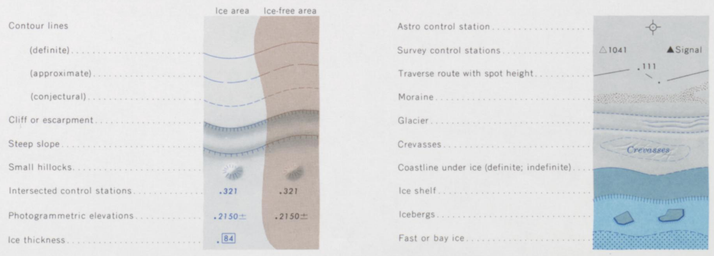

LOCATION DIAGRAM

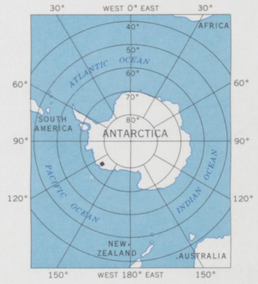

INDEX TO ADJOINING SHEETS

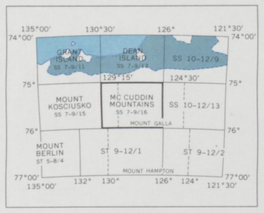

Sheet numbering system based on International Map of the World

Dashed outlines show coverage of previously published sheets, not on this system

MC CUDDIN MOUNTAINS
ANTARCTICA
SS 7-9/16
S7500—W12600/1X4.5

FOR SALE BY U. S. GEOLOGICAL SURVEY, RESTON, VIRGINIA 22092

r025075w126a-3