UNITED STATES
DEPARTMENT OF THE INTERIOR
GEOLOGICAL SURVEY

EBBE GLACIER

ANTARCTICA
1:250,000 RECONNAISSANCE SERIES



CONVERSION SCALE

Meters | Feet

SCALE 1:250,000

5 0 5 10 15 20 Statute Miles

5 0 5 10 15 20 25 30 Kilometers

5 0 5 10 15 Nautical Miles

Lambert Conformal Conic Projection—Standard Parallels 68°40′ and 71°20′
CONTOUR INTERVAL 200 METERS—DATUM IS MEAN SEA LEVEL

Mapped, edited, and published by the U.S. Geological Survey in cooperation with the National Science Foundation

Control by U.S. Geological Survey

Compiled in 1967 from U.S. Navy tricamera aerial photographs taken 1961–1965

Names approved by U.S. Board on Geographic Names

Absence of the crevasse symbol does not necessarily indicate a crevasse-free area

COMPILATION DIAGRAM



Photogrammetric compilation

Isogonic lines compiled from U.S.N.O.O. Chart 1706 S, 1965

LOCATION DIAGRAM

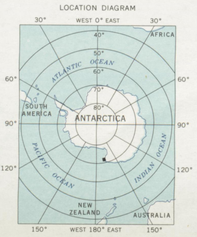

LEGEND

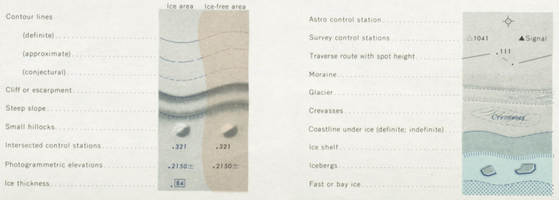

INDEX TO ADJOINING SHEETS

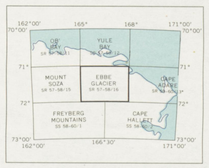

Sheet numbering system based on International Map of the World

EBBE GLACIER
ANTARCTICA
SR 57-58/16
S7100—E16500/1 X 3

FOR SALE BY U. S. GEOLOGICAL SURVEY, WASHINGTON, D. C. 20242