Prairie Dutchman Collection

Mt. Weaver first discovered and named by the Geological Party, Second Byrd Expedition

UNITED STATES
DEPARTMENT OF THE INTERIOR
GEOLOGICAL SURVEY

D'ANGELO BLUFF

ANTARCTICA
1:250,000 RECONNAISSANCE SERIES

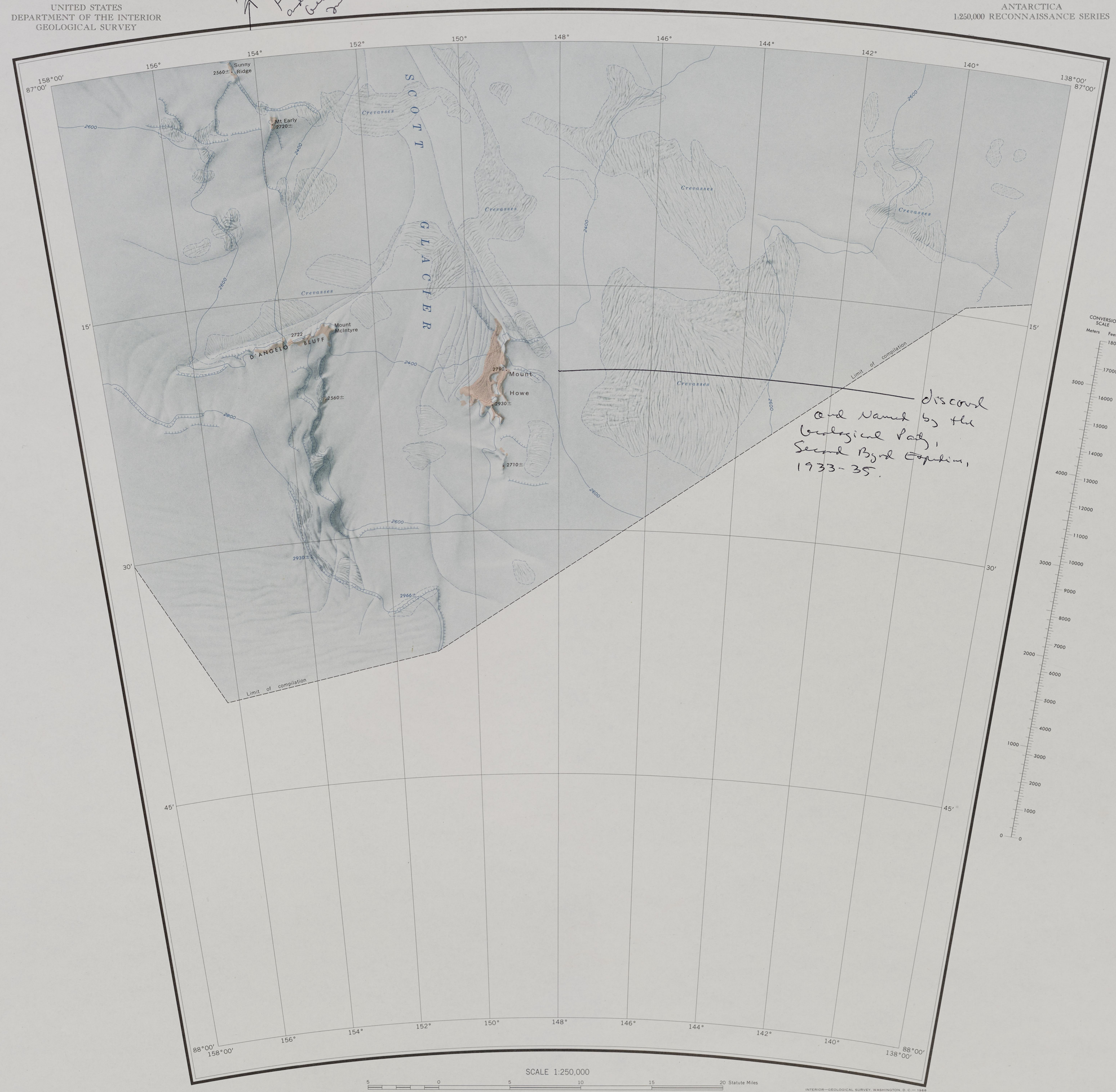

discovered and named by the Geological Party, Second Byrd Expedition, 1933-35.

CONVERSION SCALE
Meters Feet

SCALE 1:250,000

5 0 5 10 15 20 Statute Miles
5 0 5 10 15 20 25 30 Kilometers
5 0 5 10 15 Nautical Miles

INTERIOR—GEOLOGICAL SURVEY, WASHINGTON, D. C.—1968

Mapped, edited, and published by the U.S. Geological Survey
in cooperation with the National Science Foundation

Control by U. S. Geological Survey

Compiled in 1966 from U. S. Navy trimetrogon aerial photographs taken 1961–1963

Names approved by U. S. Board on Geographic Names

Absence of the crevasse symbol does not necessarily indicate a crevasse-free area

Polar Stereographic Projection—Standard Parallel 80°14′
CONTOUR INTERVAL 200 METERS—DATUM IS MEAN SEA LEVEL

COMPILATION DIAGRAM

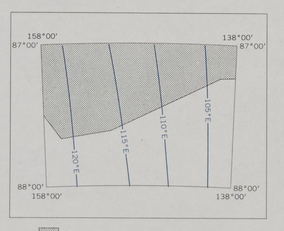

Photogrammetric compilation

Isogonic lines compiled from U.S.N.O.O. Chart 1706 S, 1965

LOCATION DIAGRAM

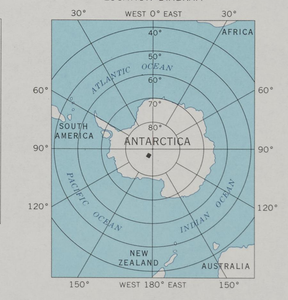

LEGEND

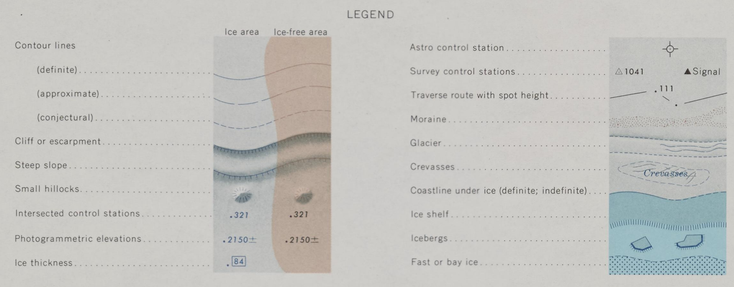

INDEX TO ADJACENT SHEETS

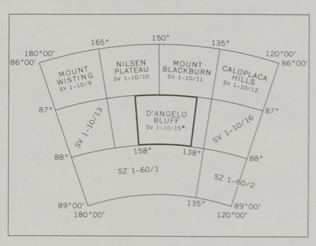

Sheet numbering system based on International Map of the World

FOR SALE BY U. S. GEOLOGICAL SURVEY, WASHINGTON, D. C. 20242

D'ANGELO BLUFF
ANTARCTICA
SV 1-10/15*(158°W-158°W)
S8700—W13800/1X20