UNITED STATES
DEPARTMENT OF THE INTERIOR
GEOLOGICAL SURVEY

BLACKBURN NUNATAK

ANTARCTICA
1:250,000 RECONNAISSANCE SERIES



INTERIOR—GEOLOGICAL SURVEY, WASHINGTON, D. C.—1968

Mapped, edited, and published by the U. S. Geological Survey in cooperation with the National Science Foundation

Control by U. S. Geological Survey. Pensacola Mountains Gravimetric Survey elevations by altimeter are shown underlined

Compiled in 1967 from U. S. Navy tricamera aerial photographs taken 1964

Names approved by U. S. Board on Geographic Names

Absence of the crevasse symbol does not necessarily indicate a crevasse-free area

SCALE 1:250,000

5 0 5 10 15 20 Statute Miles

5 0 5 10 15 20 25 30 Kilometers

5 0 5 10 15 Nautical Miles

Polar Stereographic Projection—Standard Parallel 80°14′
CONTOUR INTERVAL 200 METERS—DATUM IS MEAN SEA LEVEL

COMPILATION DIAGRAM

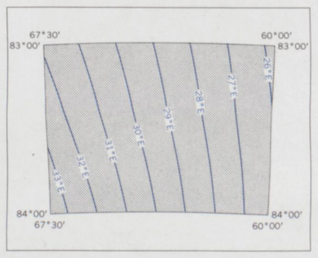

Photogrammetric compilation

Isogonic lines compiled from U.S.N.O.O. Chart 1706 S, 1965

LOCATION DIAGRAM

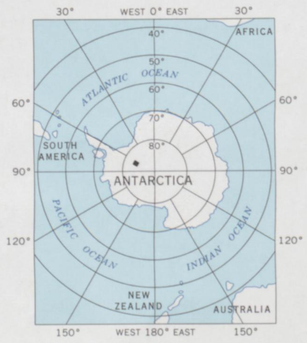

LEGEND

	Ice area	Ice-free area
Contour lines		
(definite)		
(approximate)		
(conjectural)		
Cliff or escarpment		
Steep slope		
Small hillocks		
Intersected control stations	.321	.321
Photogrammetric elevations	.2150±	.2150±
Ice thickness	.84	

Astro control station
Survey control stations — △1041 ▲Signal
Traverse route with spot height — .111
Moraine
Glacier
Crevasses — Crevasses
Coastline under ice (definite; indefinite)
Ice shelf
Icebergs
Fast or bay ice

INDEX TO ADJOINING SHEETS

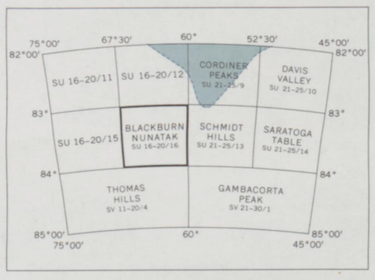

Sheet numbering system based on International Map of the World

FOR SALE BY U. S. GEOLOGICAL SURVEY, WASHINGTON, D. C. 20242

BLACKBURN NUNATAK
ANTARCTICA
SU 16-20/16
S8300—W6000/1X7.5