UNITED STATES
DEPARTMENT OF THE INTERIOR
GEOLOGICAL SURVEY

ALEXANDRA MOUNTAINS

ANTARCTICA
1:250,000 RECONNAISSANCE SERIES

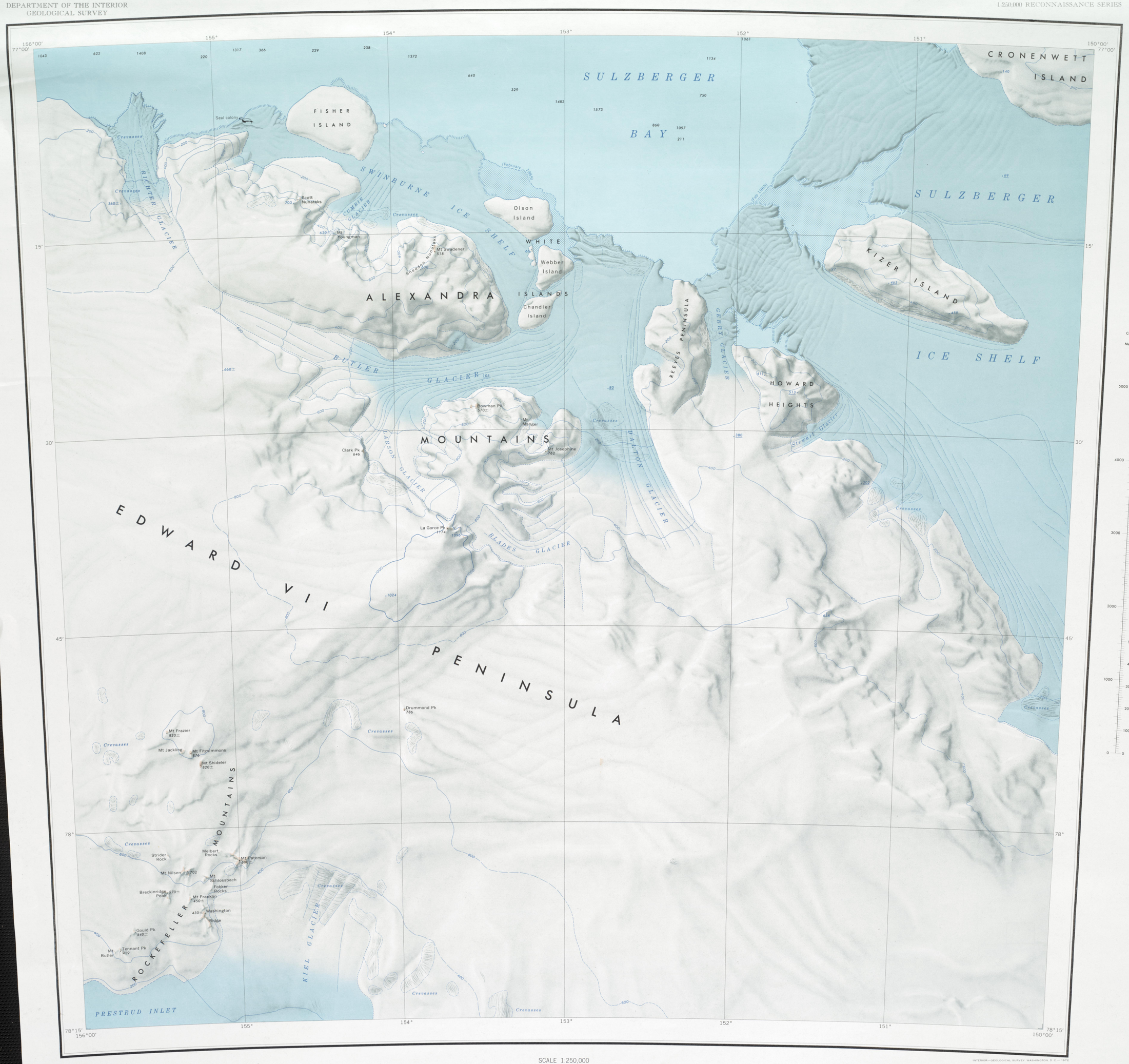

CONVERSION SCALE
Meters Feet

INTERIOR—GEOLOGICAL SURVEY, WASHINGTON, D. C.—1972

Mapped, edited, and published by the U. S. Geological Survey in cooperation with the National Science Foundation

Control by U. S. Geological Survey. Gravimetric survey elevations by altimeter are shown underlined

Compiled in 1969 from U. S. Navy tricamera aerial photographs taken 1964–1966

Hydrographic data by U. S. Naval Oceanographic Office
This information is not intended for navigational purposes

Names approved by U. S. Board on Geographic Names

Absence of the crevasse symbol does not necessarily indicate a crevasse-free area

COMPILATION DIAGRAM



Photogrammetric compilation
Isogonic lines compiled from U.S.N.O.O. Chart 1706 S, 1965

SCALE 1:250,000

5 0 5 10 15 20 Statute Miles
5 0 5 10 15 20 25 30 Kilometers
5 0 5 10 15 Nautical Miles

Lambert Conformal Conic Projection—Standard Parallels 76°40′ and 79°20′
CONTOUR INTERVAL 200 METERS—DATUM IS MEAN SEA LEVEL
Elevations and depths in meters

LEGEND

	Ice area	Ice-free area
Contour lines		
(definite)		
(approximate)		
(conjectural)		
Cliff or escarpment		
Steep slope		
Small hillocks		
Intersected control stations	.321	.321
Photogrammetric elevations	.2150±	.2150±
Ice thickness	.84	

Astro control station	
Survey control stations	△1041 ▲Signal
Traverse route with spot height	.111
Moraine	
Glacier	
Crevasses	Crevasses
Coastline under ice (definite; indefinite)	
Ice shelf	
Icebergs	
Fast or bay ice	

FOR SALE BY U. S. GEOLOGICAL SURVEY, WASHINGTON, D. C. 20242

LOCATION DIAGRAM

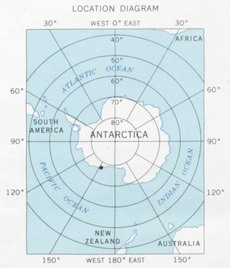

INDEX TO ADJOINING SHEETS

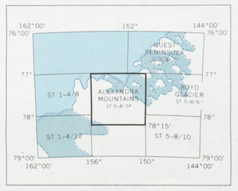

Sheet numbering system based on International Map of the World

ALEXANDRA MOUNTAINS
ANTARCTICA
ST 5-8/5*(77°S-78°15′S)
S7700—W15000/1.25 X 6