U.S. DEPARTMENT OF THE INTERIOR
U.S. GEOLOGICAL SURVEY

MOUNT HUGGINS
ANTARCTICA

LAND INFORMATION NEW ZEALAND

CONVERSION SCALE

Metres	Feet
4000	15000
3000	14000
2000	13000
1000	12000
0	11000
	10000
	9000
	8000
	7000
	6000
	5000
	4000
	3000
	2000
	1000
	0

INTERIOR—GEOLOGICAL SURVEY, RESTON, VIRGINIA—2000

Produced by the U.S. Geological Survey and Land Information New Zealand in cooperation with the U.S. National Science Foundation

Control by U.S. Geological Survey and Terralink NZ Limited

Compilation by photogrammetric methods by Terralink NZ Limited from aerial photographs taken by U.S. Navy 1983

Cartography by Terralink NZ Limited

Map edited 1995

Names approved by the U.S. Board on Geographic Names or New Zealand Geographic Board

Absence of crevasse symbol does not necessarily indicate a crevasse-free area

LEGEND

Ice-free area — Ice area

Moraine ..... Crevasses
Contour lines ..... Meltwater lake
Escarpment ..... Melt stream
Ice-free coastline ..... Coastline under ice
Fast or bay ice ..... Iceberg

20% TOTAL RECOVERED FIBER

DECLINATION DIAGRAM

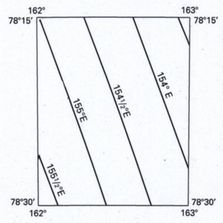

Isogonic lines compiled from DMA Chart WOBCZ-43, 1985

SCALE 1:50 000

KILOMETRES: 1 0 1 2 3 4 5
NAUTICAL MILES: 1 0 1 2
STATUTE MILES: 1 0 1 2

CONTOUR INTERVAL 50 METRES WITH SUPPLEMENTARY CONTOURS AT 25 METRE INTERVALS
ELEVATIONS SHOWN TO THE NEAREST METRE
DATUM IS MEAN SEA LEVEL

LAMBERT CONFORMAL CONIC PROJECTION - STANDARD PARALLELS 76°40′ and 79°20′
WORLD GEODETIC SYSTEM 1972

FOR SALE BY THE U.S. GEOLOGICAL SURVEY P.O. BOX 25286, DENVER, COLORADO, 80225
UNITED STATES OF AMERICA AND ANTARCTICA NEW ZEALAND, CHRISTCHURCH, NEW ZEALAND

LOCATION DIAGRAM

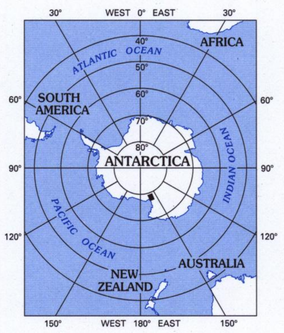

INDEX TO ADJOINING MAPS

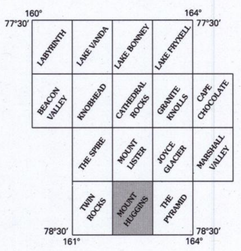

MOUNT HUGGINS
ANTARCTICA

1997

E-222H-07-D-1-N-SI
9 780607 942224