UNITED STATES
DEPARTMENT OF THE INTERIOR
GEOLOGICAL SURVEY

LAKE BROWNWORTH QUADRANGLE

ANTARCTICA
1:50,000 TOPOGRAPHIC SERIES

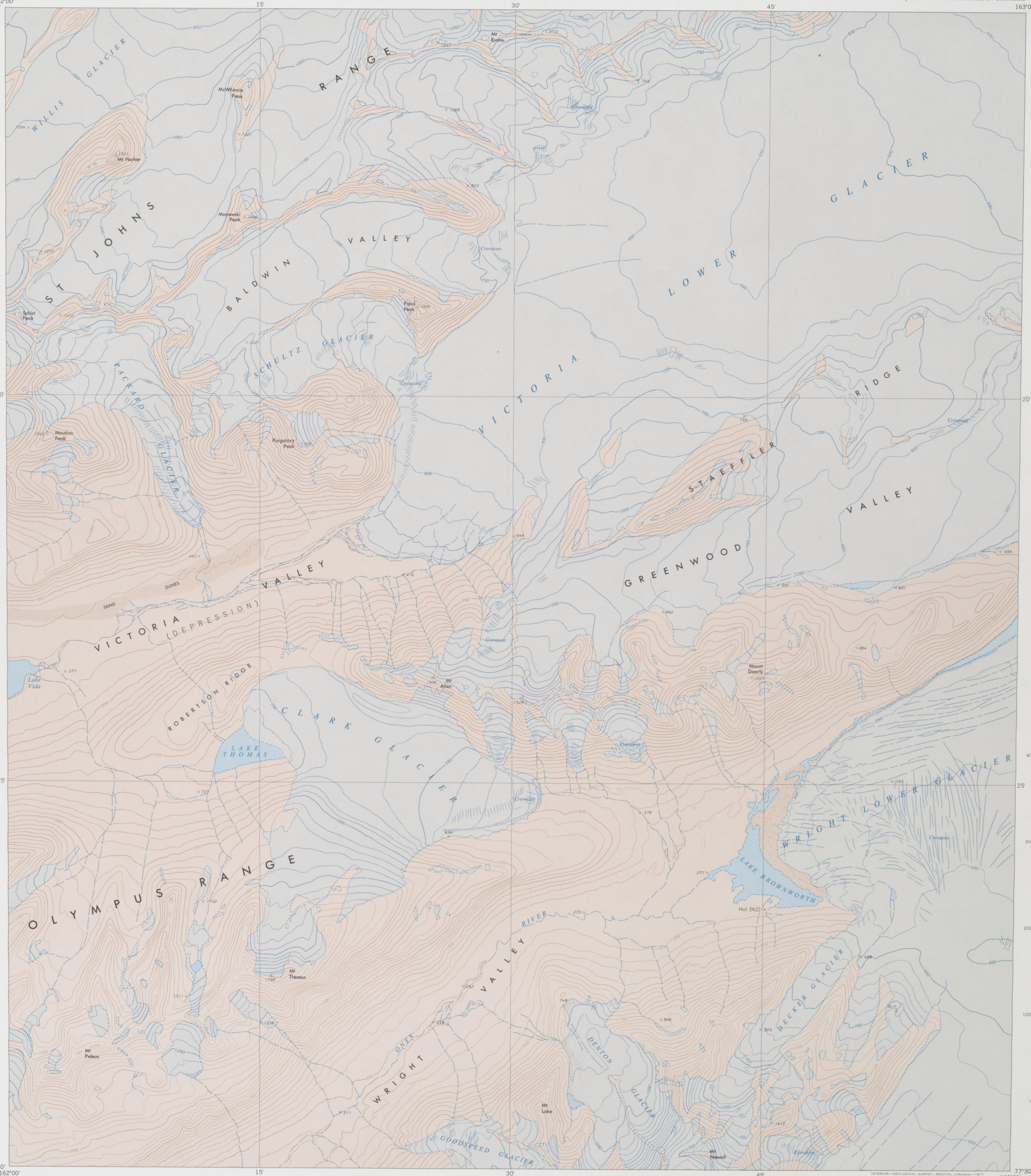

CONVERSION SCALE
Meters Feet

INTERIOR—GEOLOGICAL SURVEY, RESTON, VIRGINIA—1977

Mapped, edited, and published by the U. S. Geological Survey in cooperation with the National Science Foundation

Control by U. S. Geological Survey

Compiled in 1975 by photogrammetric methods from U. S. Navy aerial photographs taken 1970

Names approved by U. S. Board on Geographic Names

Absence of crevasse symbol does not necessarily indicate a crevasse-free area

LEGEND

Ice-free area — Ice area

Contour lines (definite) — Crevasses
(approximate) — Ice streams
Moraine — Melt stream
Escarpment — Coastline under ice
Ice-free coastline — Fast or bay ice

DECLINATION DIAGRAM

162° 77°15′ — 163° 77°15′
148½°E
149°E
149½°E
150°E
150½°E
151°E
162° 77°30′ — 163° 77°30′

Isogonic lines compiled from U.S.N.O.O. Chart 43 S, 1975

SCALE 1:50 000

1000 0 1000 2000 3000 4000 5000
METERS

1 0 1 2
NAUTICAL MILES

1 0 1 2
STATUTE MILES

CONTOUR INTERVAL 50 METERS WITH SUPPLEMENTARY CONTOURS AT 25 METER INTERVALS
DATUM IS MEAN SEA LEVEL
LAMBERT CONFORMAL CONIC PROJECTION—STANDARD PARALLELS 76°40′ AND 79°20′

FOR SALE BY U. S. GEOLOGICAL SURVEY, RESTON, VIRGINIA 22092

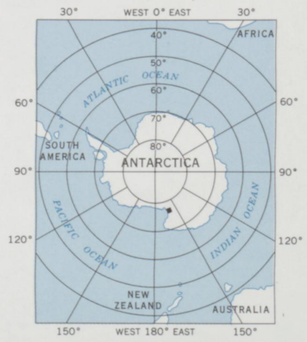

LOCATION DIAGRAM



INDEX TO ADJOINING SHEETS

LAKE BROWNWORTH ANTARCTICA

S7715—E16200/0.25X1

1977