RECONNAISSANCE GEOLOGICAL MAP OF THE KIRWANVEGGEN AREA, WESTERN DRONNING MAUD LAND, ANTARCTICA

Sheet 3 of a series of 3

South African National Antarctic Expeditions.
South African Scientific Committee for Antarctic Research (SASCAR).

Compiled and prepared by L.G. Wolmarans, Geological Survey of South Africa,
Assisted by J.R. Krynauw, University of Natal, Pietermaritzburg.

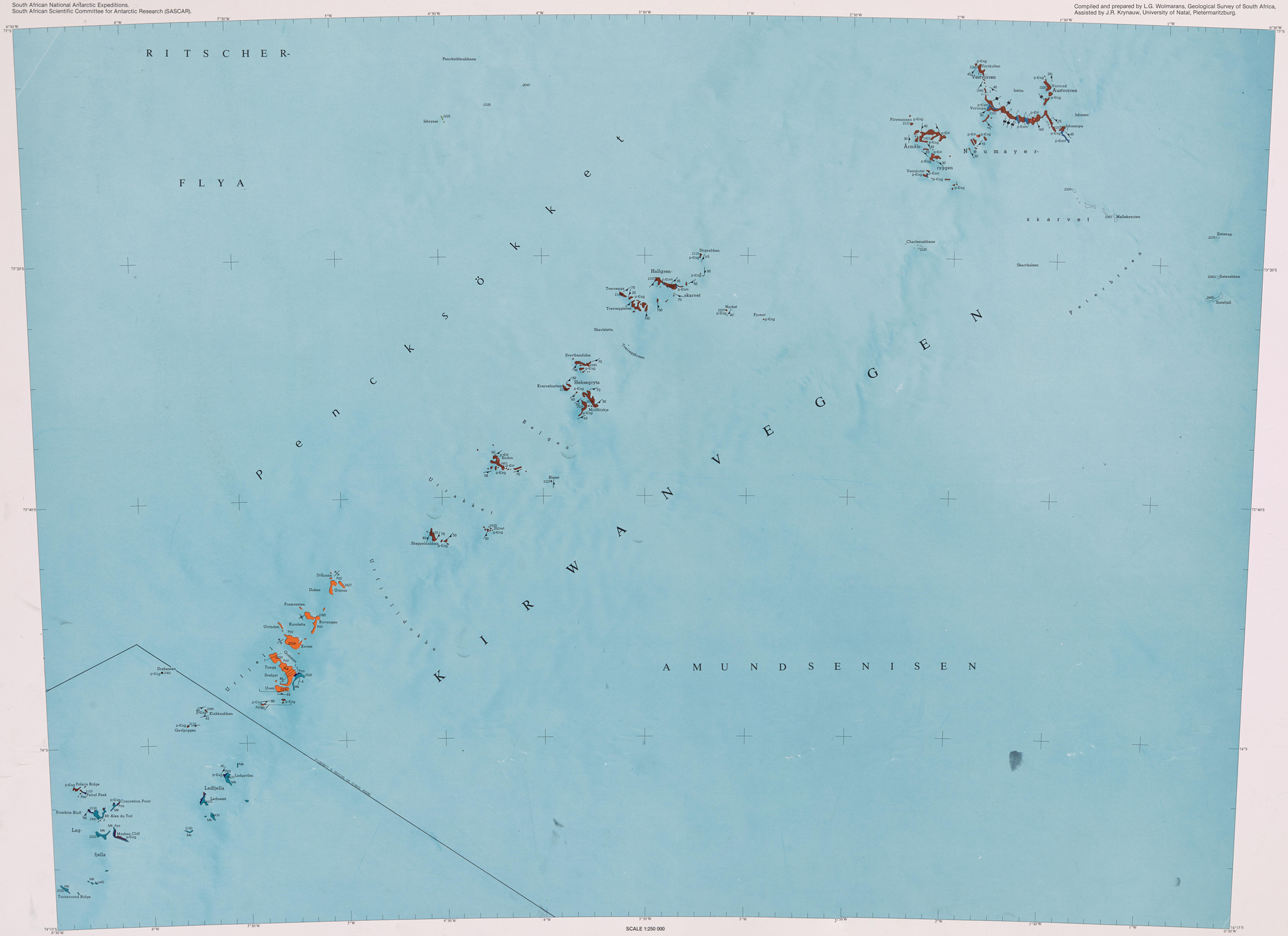

SCALE 1:250 000

5000m 0 5 10 15 20 25km

Elevations (spot heights) in metres

THE GEOLOGICAL LEGEND IS GIVEN ON THE ACCOMPANYING SHEET 1, AHLMANNRYGGEN, SR 29-30/15 (PART) and SR 29-30/16.

SATELLITE IMAGE MAP
1:250 000

LOCALITY MAP

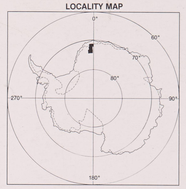

INDEX TO ADJOINING SHEETS
West of Greenwich

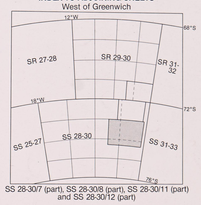

SS 28-30/7 (part), SS 28-30/8 (part), SS 28-30/11 (part) and SS 28-30/12 (part)

Sheet numbering system based on International Map of the World. The area covered by this map is shaded.

OTHER MAPS IN THIS SERIES ARE:

Sheet 1 Ahlmannryggen, SR 29-30/15 (part) and SR 29-30/16.
Sheet 2 Borgmassivet, SS 28-30/3 (part) and SS 28-30/4 (part).

LAMBERT CONFORMAL CONICAL PROJECTION, STANDARD PARALLELS 72° 40'S and 75° 20'S

BASE MAP COMPILED FROM:

1. Computer integrated Landsat 1 and 2 imagery, prepared by O.G. Malan and A.S. van Zyl, National Physical Research Laboratory, Council for Scientific and Industrial Research, Pretoria.

2. Dronning Maud Land, 1:250 000 maps F7, Kirwanveggen and G7, Neumayerskarvet, published by Norsk Polarinstitutt, Oslo, 1961.

GEOLOGY MAPPED BY:

A.P.H. Aucamp, 1969
L.G. Wolmarans, 1969
R.D.J. Gavshon, 1974
J.M. Erasmus, 1974
R.G. Heard, 1975
G.P. Meineke, 1975

Published by the South African Scientific Committee for Antarctic Research, Pretoria, 1981.

Printed by Aircraft Operating Company (Pty) Limited.

Copies are available from the Coordinator, National Antarctic Programme, Cooperative Scientific Programmes, Council for Scientific and Industrial Research, P.O. Box 395, Pretoria, 0001, South Africa.

KIRWANVEGGEN—Sheets SS 28-30/7 (part), SS 28-30/8 (part), SS 28-30/11 (part) and SS 28-30/12 (part).