SOUTH ATLANTIC OCEAN

PLANS IN SOUTH GEORGIA

No. 5576
Price 40 cents

Underlined figures in the water in brackets, thus: (12) indicate the height of the adjacent island or rock

Flood ← *kn. knots* → *Ebb*
← *Current*

G. gravel, M. mud, S. sand, Sh. shells, Sn. shingle, St. stones, bk. black, bu. blue, gy. grey, crs. coarse, fne. fine, rky. rocky, sml. small, sft. soft

SOUNDINGS IN FATHOMS
reduced to approximately Mean Low Water Springs

HEIGHTS IN FEET ABOVE HIGH WATER OF SPRING TIDES

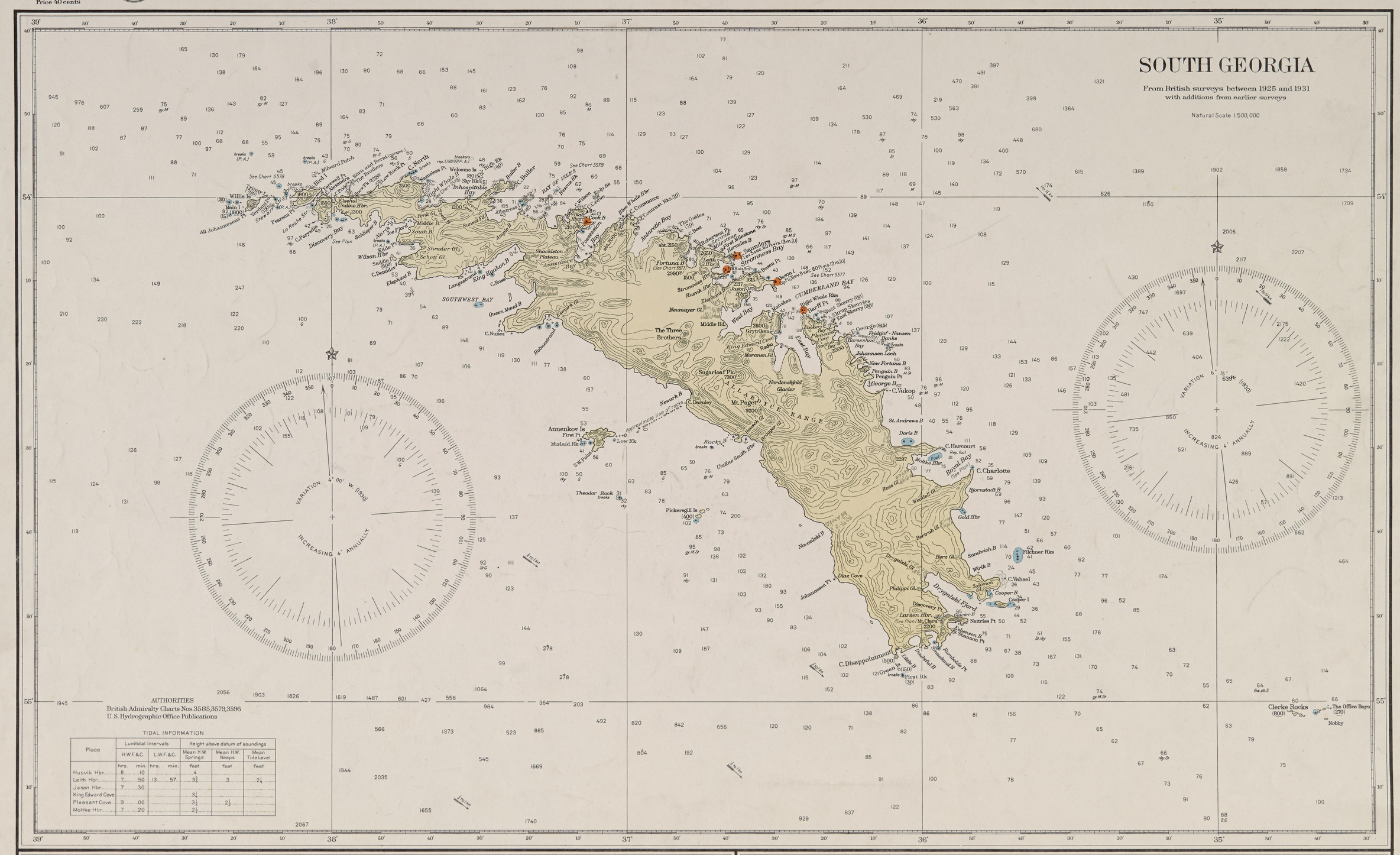

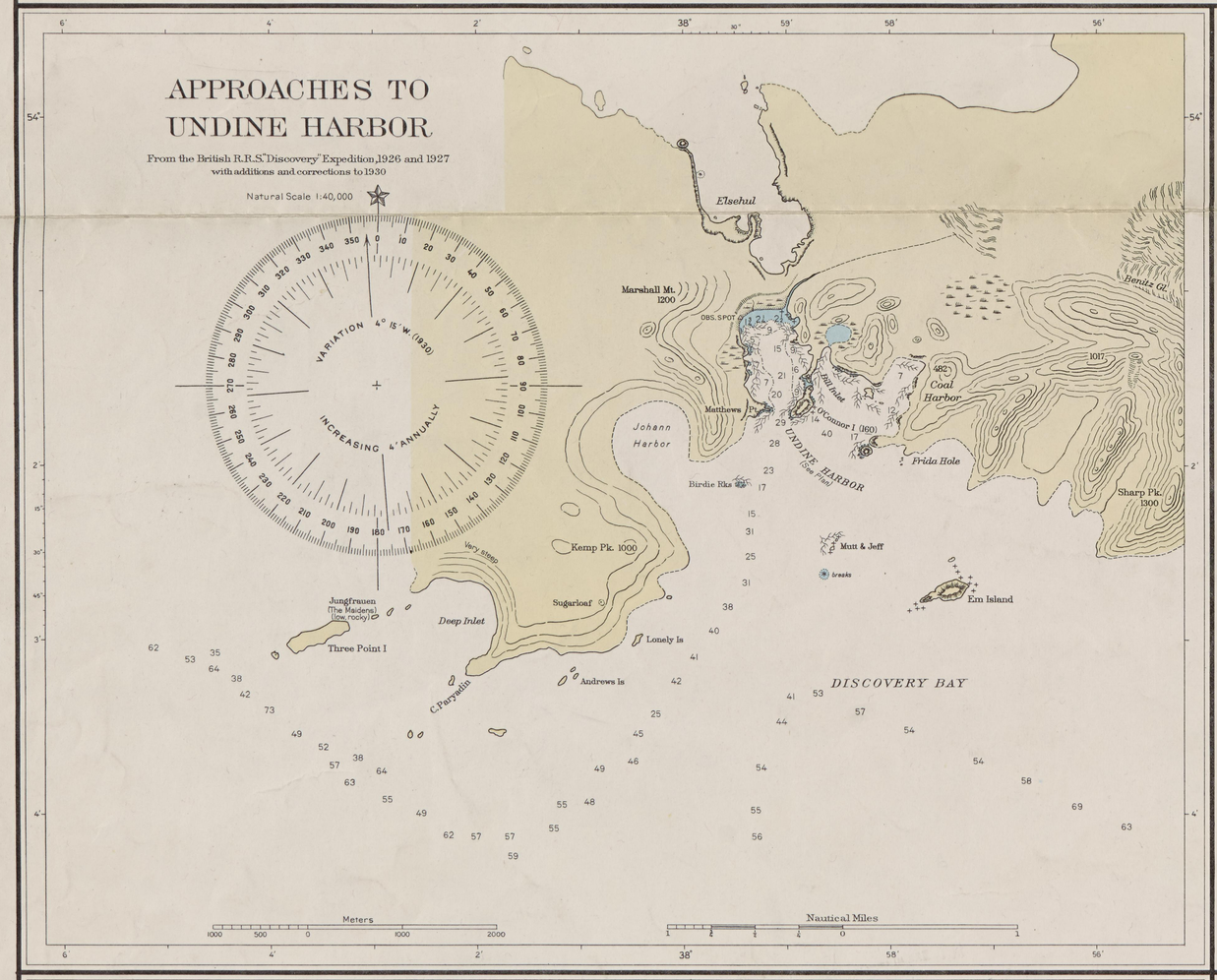

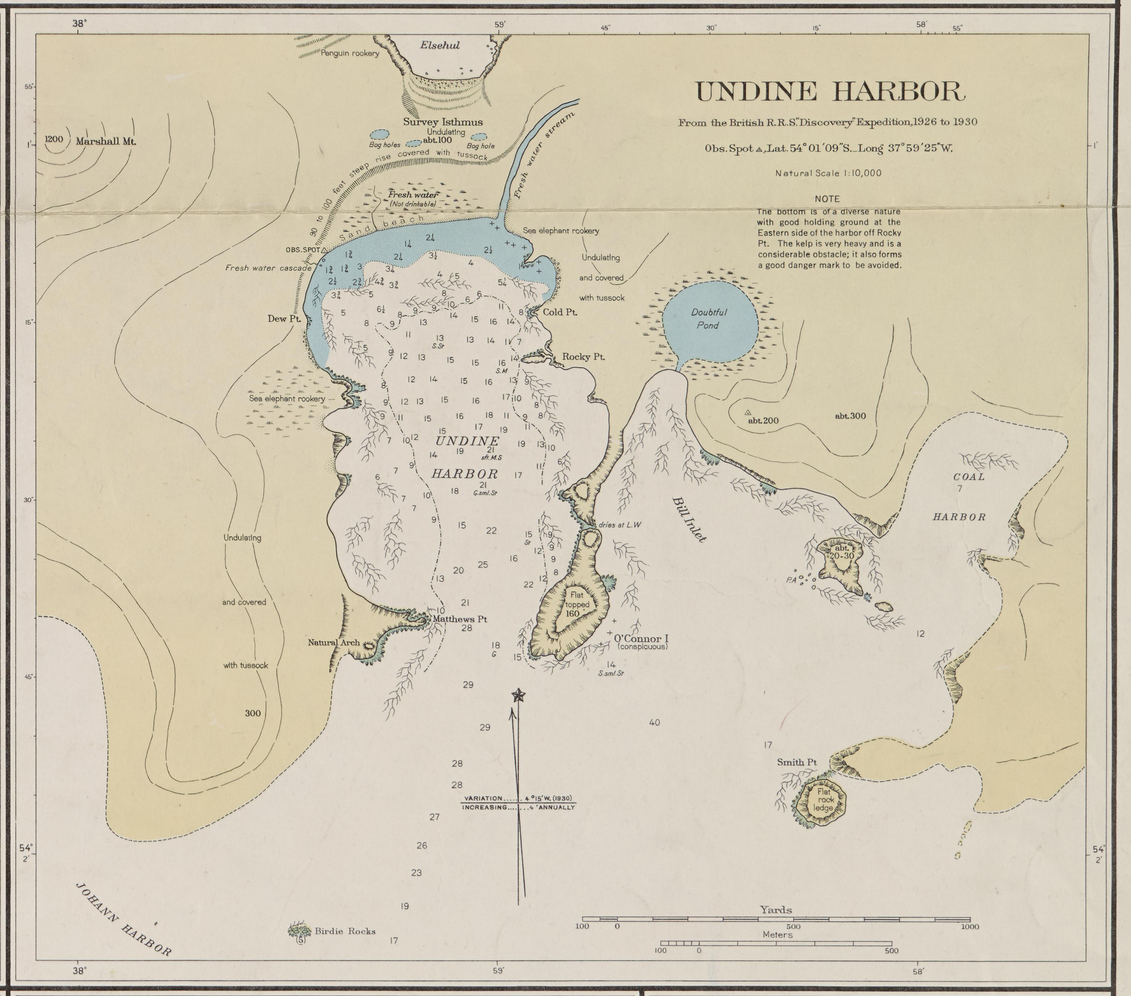

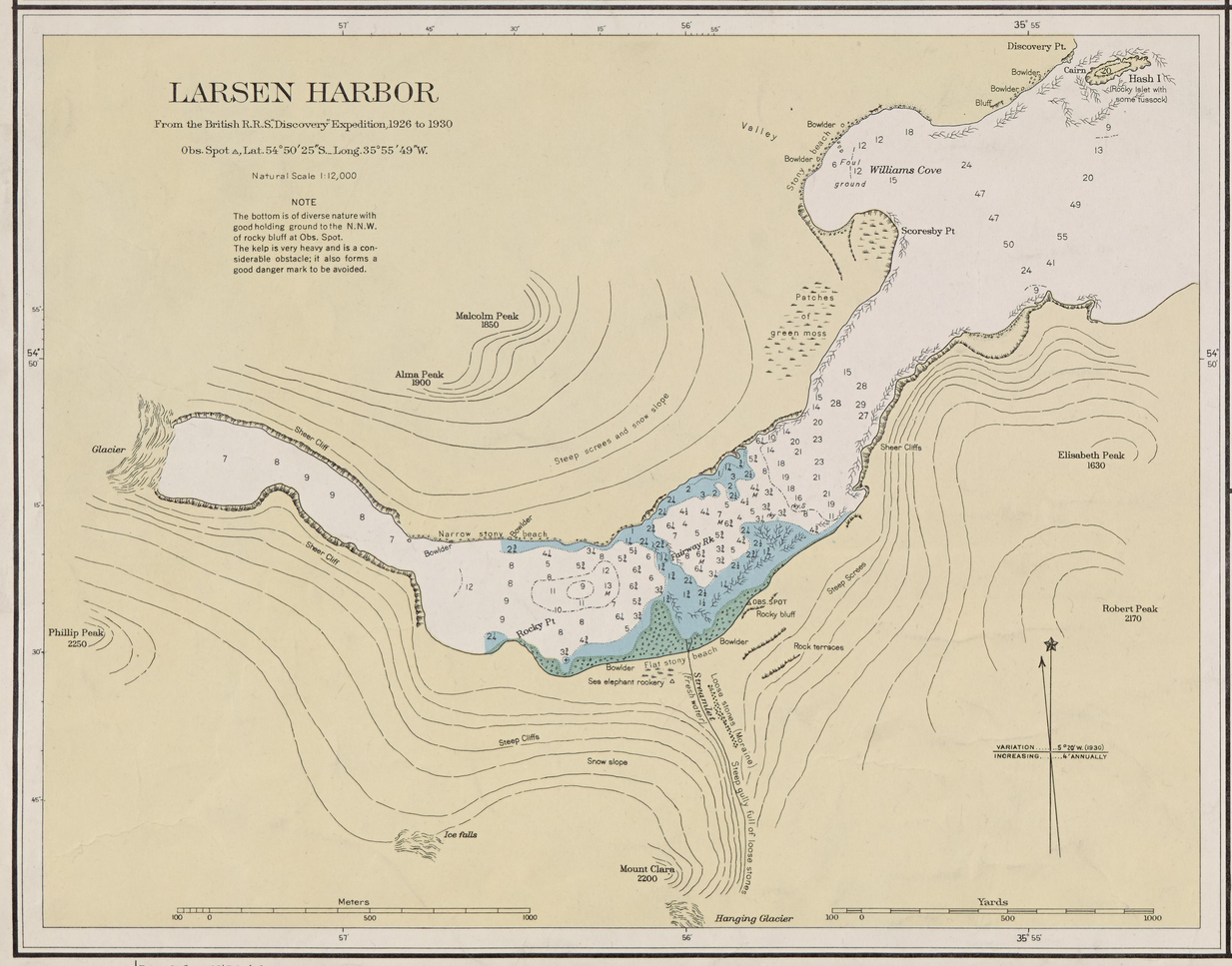

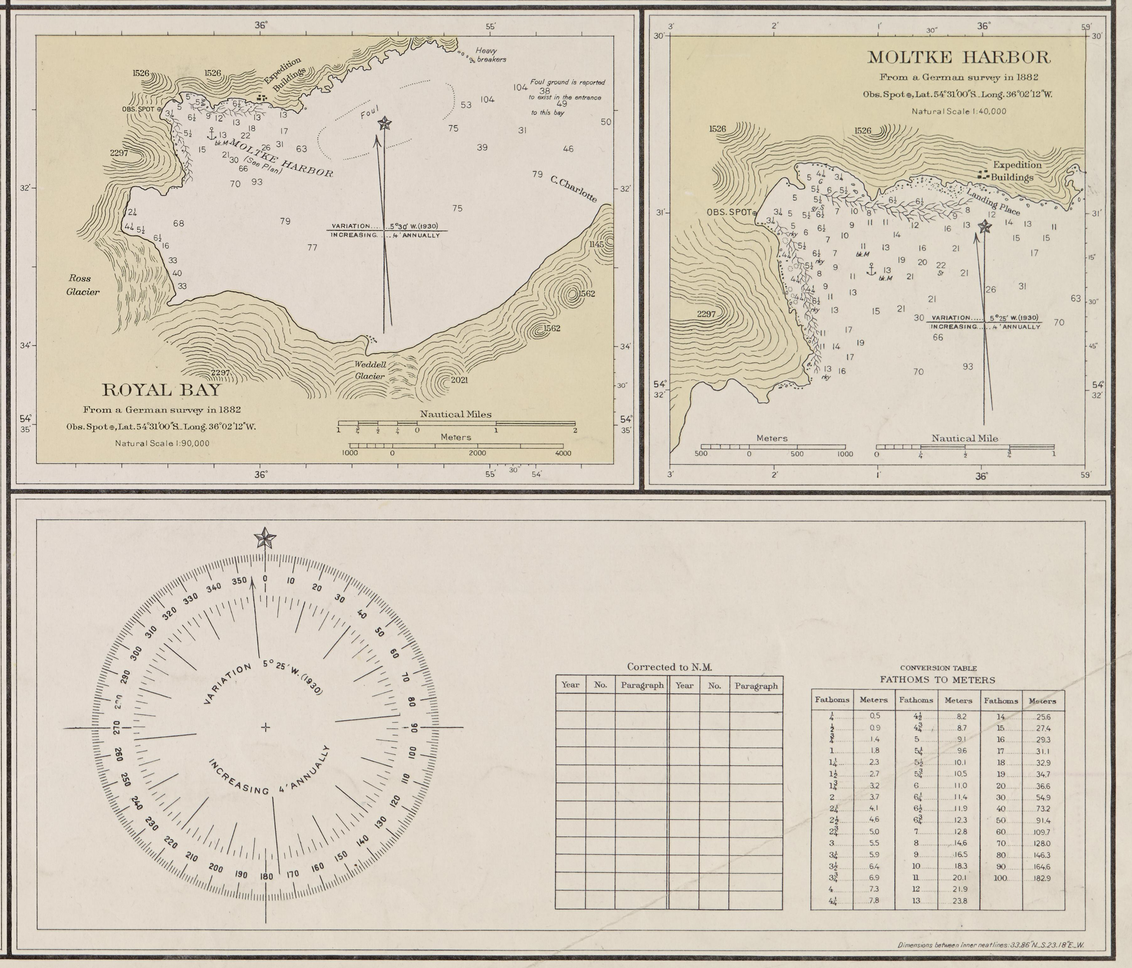

Corrected to N.M.

Year	No.	Paragraph	Year	No.	Paragraph

CONVERSION TABLE
FATHOMS TO METERS

Fathoms	Meters	Fathoms	Meters	Fathoms	Meters
¼	0.5	4¼	8.2	14	25.6
½	0.9	4½	8.7	15	27.4
¾	1.4	5	9.1	16	29.3
1	1.8	5½	9.6	17	31.1
1¼	2.3	6	10.1	18	32.9
1½	2.7	6½	10.5	19	34.7
1¾	3.2	7	11.0	20	36.6
2	3.7	7½	11.4	30	54.9
2¼	4.1	8	11.9	40	73.2
2½	4.6	8½	12.3	50	91.4
2¾	5.0	9	12.8	60	109.7
3	5.5	10	14.6	70	128.0
3¼	5.9	11	16.5	80	146.3
3½	6.4	12	18.3	90	164.6
3¾	6.9	13	20.1	100	182.9
4	7.3		21.9		
4¼	7.8		23.8		

Dimensions between inner neatlines: 33.86" N.S. 23.18" E.W.

Small corrections from Notices to Mariners: Printed: Sept. '38 | July '40; '38-18 | '39-25
from other sources:

Washington, D.C., published Dec. 1932, at the Hydrographic Office, under the authority of the SECRETARY OF THE NAVY.

1st EDITION, Dec. 1932

Price 40 cents
No. 5576

U. S. Board on Geographical Names