SOUTH ATLANTIC OCEAN

ANCHORAGES AND HARBORS IN SOUTH GEORGIA

From surveys by the British R.R.S. Discovery Expedition between 1926 and 1930

No. 5578
Price 75 cents

Underlined figures in the water in brackets, thus (12) indicate the height of the adjacent island or rock

G gravel, M mud, S sand, Sh shells, Sn shingle, St stones, bl blue, bk black, gy grey, crs coarse, fin fine, rky rocky, sft soft, sml small

SOUNDINGS IN FATHOMS
reduced to approximately Mean Low Water Springs
HEIGHTS IN FEET ABOVE HIGH WATER OF SPRING TIDES
Flood ——— *knots* ——— *Ebb*
←——— *Current*

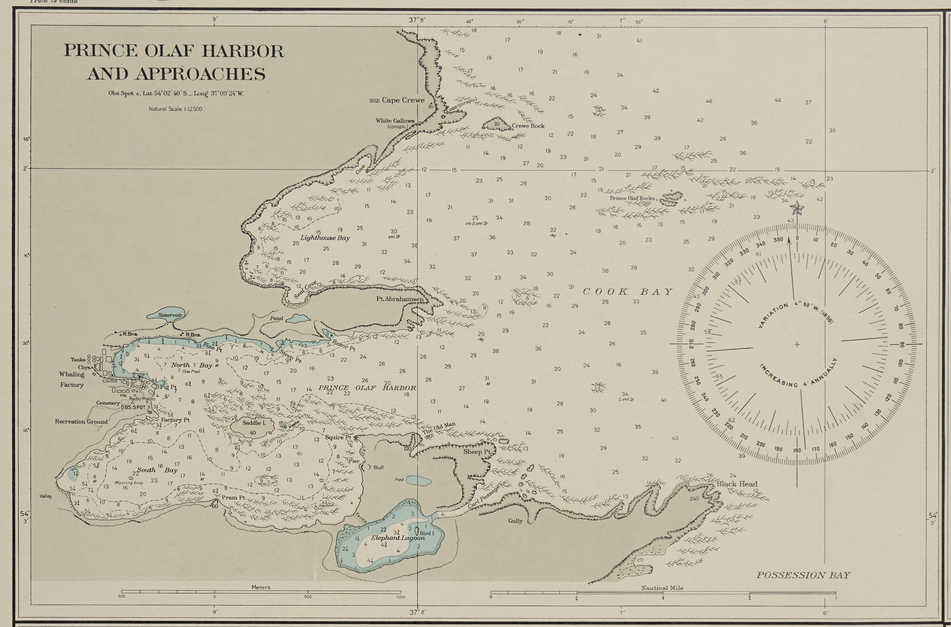

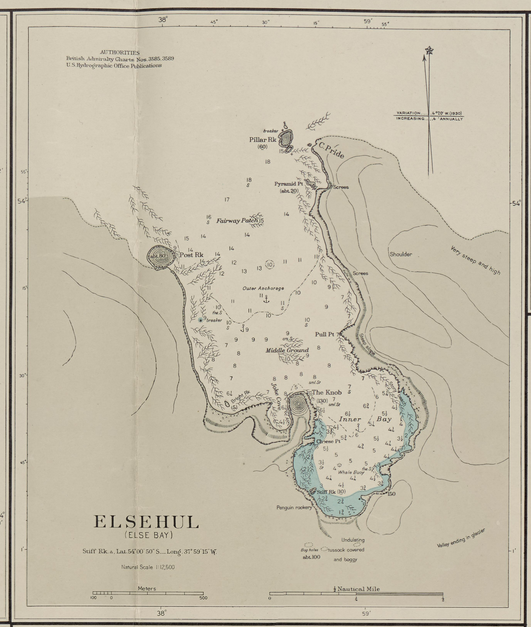

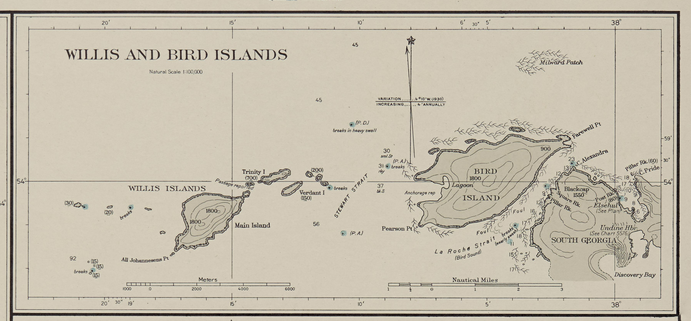

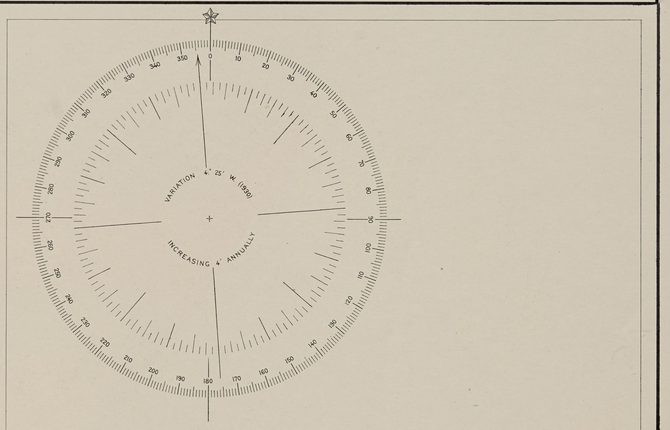

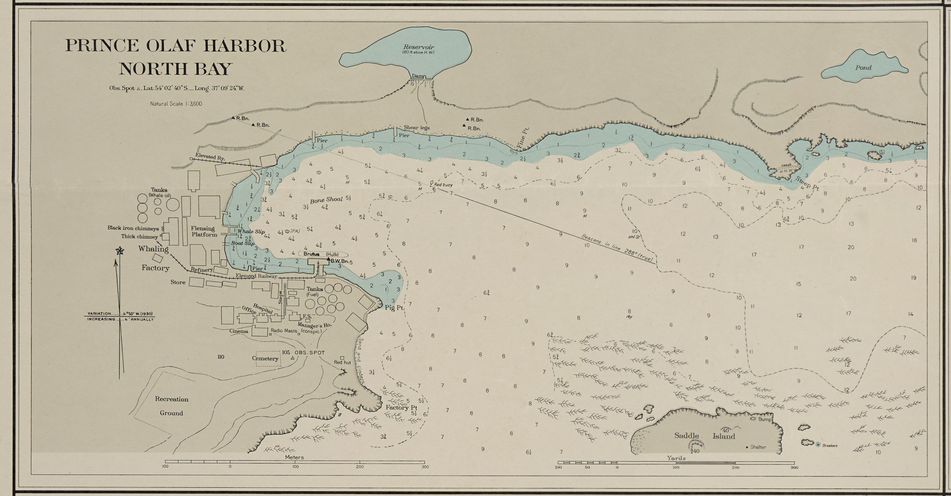

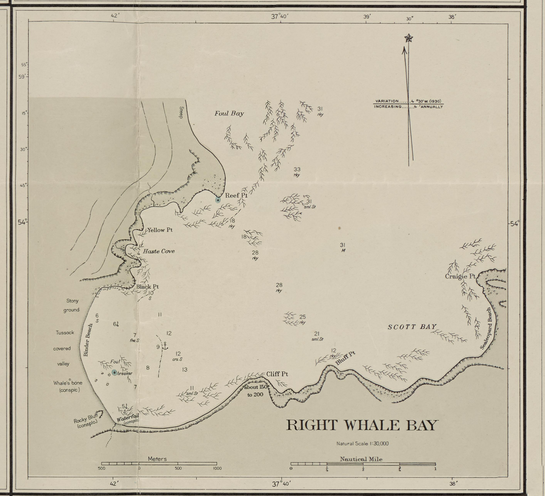

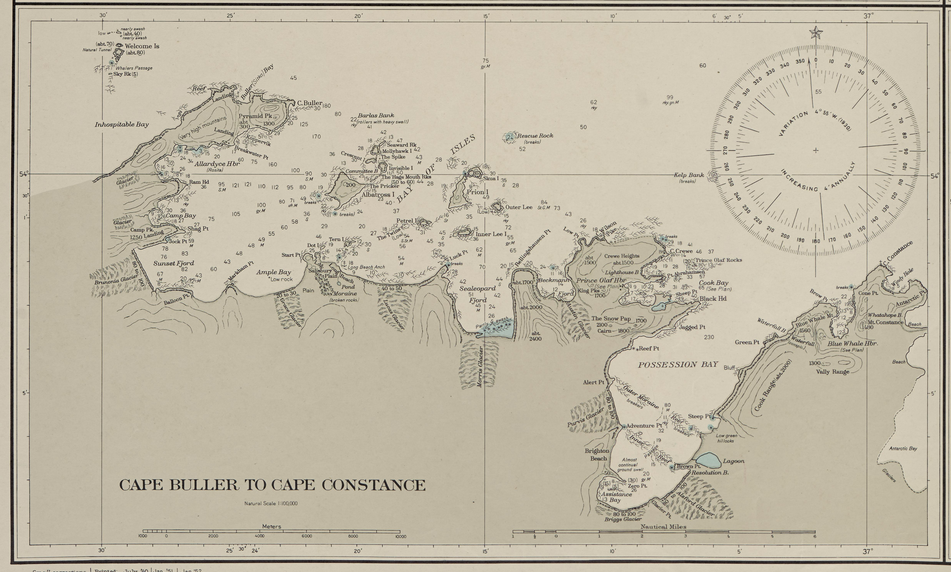

LIGHTS

F. fixed, Fl. flashing, Occ. occulting, Alt. alternating, Gp. group, R. red, W. white, G. green, B. blue; sec. sector, (u) unwatched.
Alternating lights are red and white unless otherwise indicated.
Lights are white unless colors are stated.

Corrected to N.M.

Year	No.	Paragraph	Year	No.	Paragraph

CONVERSION TABLE
FATHOMS TO METERS

Fathoms	Meters	Fathoms	Meters	Fathoms	Meters
¼	0.5	4½	8.2	14	25.6
½	0.9	5	8.7	15	27.4
¾	1.4	5½	9.1	16	29.3
1	1.8	6	10.9	17	31.1
1¼	2.3	6½	10.1	18	32.9
1½	2.7	7	10.5	19	34.7
1¾	3.2	8	11.0	20	36.6
2	3.7	8½	11.4	30	54.9
2½	4.1	9½	11.9	40	73.2
2¾	4.6	10	12.3	50	91.4
3	5.0	7	12.8	60	109.7
3½	5.5	8	14.6	70	128.0
3¾	5.9	9	16.5	80	146.3
4	6.4	10	18.3	90	164.6
4½	6.9	11	20.1	100	182.9
4¾	7.3	12	21.9		
5	7.8	13	23.8		

Projection between inner neat lines 77.5°N.S. 31.05°E.W.

Small corrections from Notices to Mariners:	Printed:	July '40	Jan. '51	Jan. '52
		38-18		'51-2
from other sources:		322 '40	1 '51	

Washington, D.C. published Dec. 1932 at the Hydrographic Office, under the authority of the SECRETARY OF THE NAVY.

1st EDITION, Dec. 1932

Price 75 cents

No. 5578

H.O. 5578

Board on Geographic Names
Class
Sheet No.
Date FEB 15 1952

U.S. NAVY
HYDROGRAPHIC OFFICE
6 DEC 3 - '52
CORRECTED THROUGH
NOTICE TO MARINERS