SUBGLACIAL TOPOGRAPHY

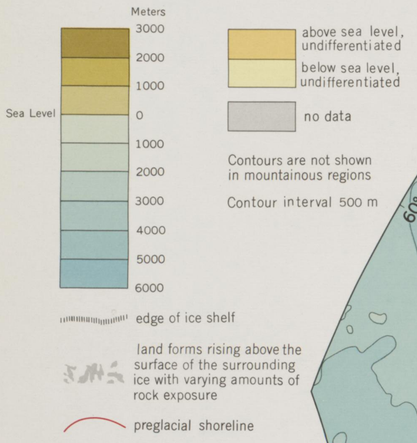

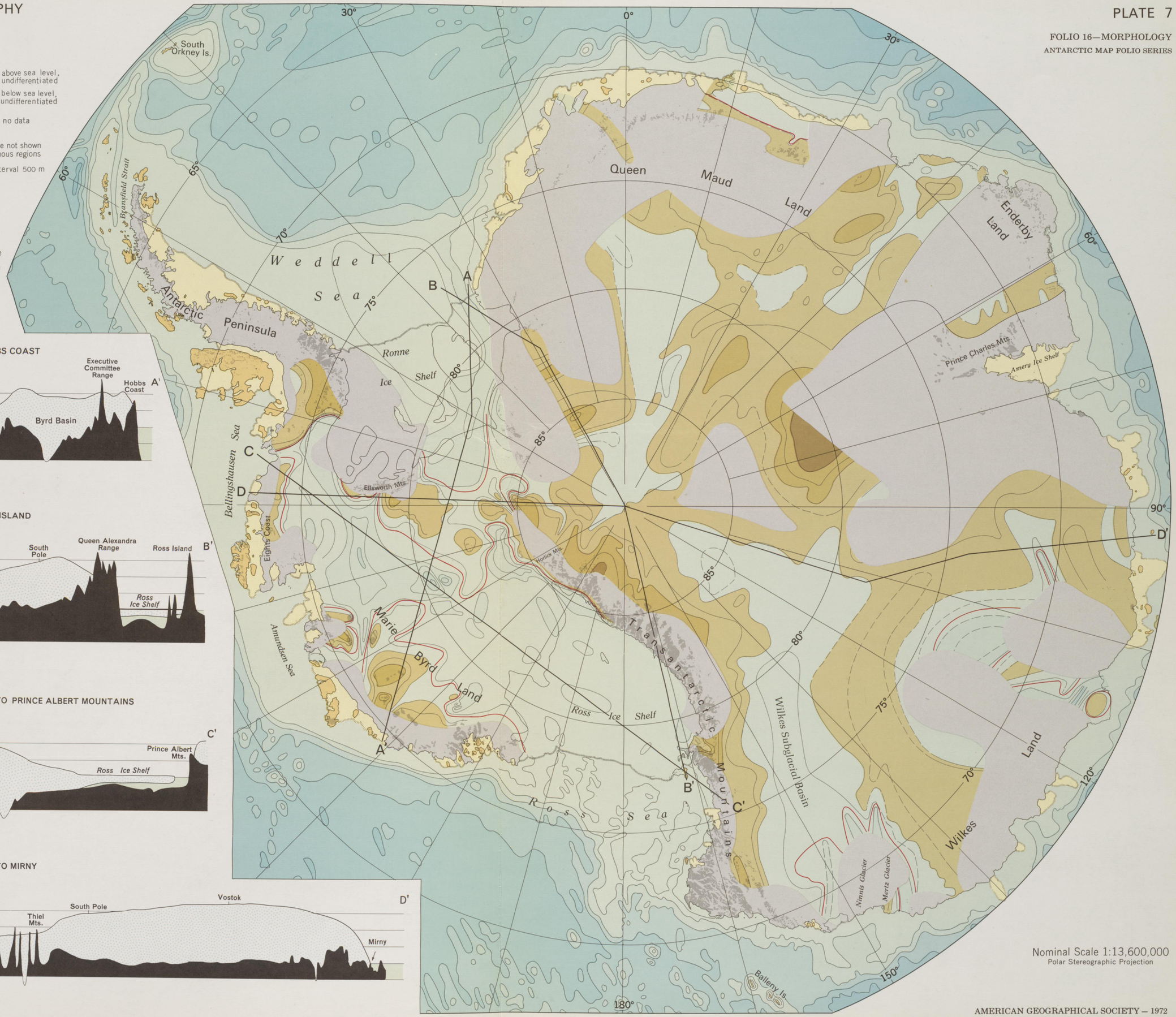

SECTION: WEDDELL SEA TO HOBBS COAST

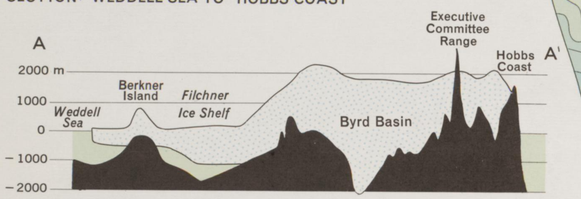

SECTION: WEDDELL SEA TO ROSS ISLAND

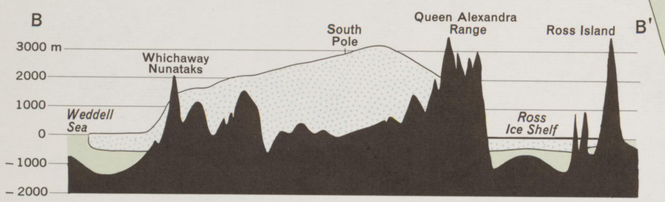

SECTION: BELLINGSHAUSEN SEA TO PRINCE ALBERT MOUNTAINS

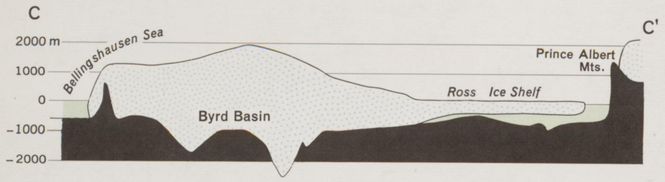

SECTION: BELLINGSHAUSEN SEA TO MIRNY

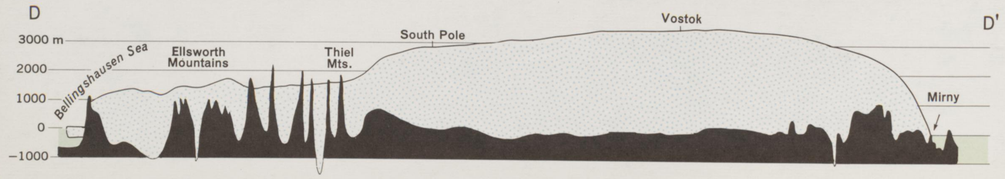

BY CHARLES R. BENTLEY

Nominal Scale 1:13,600,000
Polar Stereographic Projection

AMERICAN GEOGRAPHICAL SOCIETY — 1972