Profile EW-1



Profile EW-2

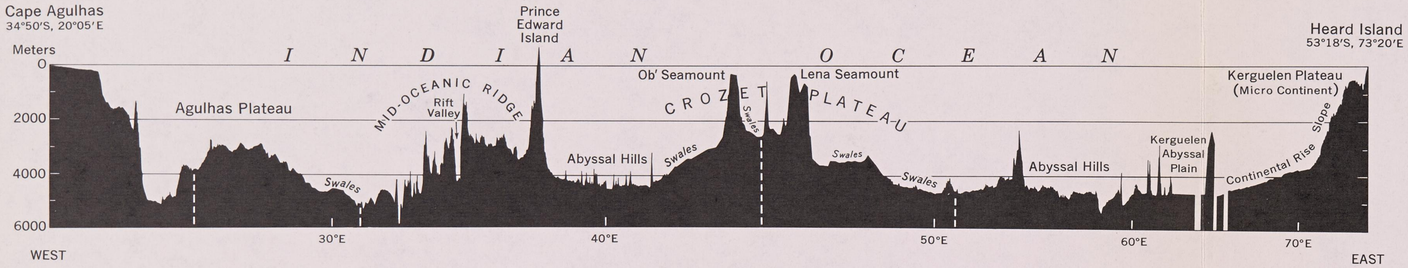

Profile EW-3

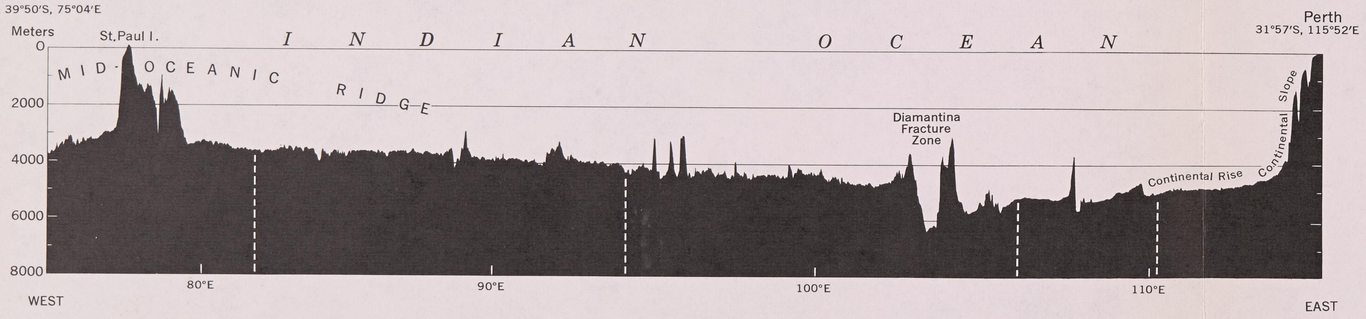

Profile EW-4

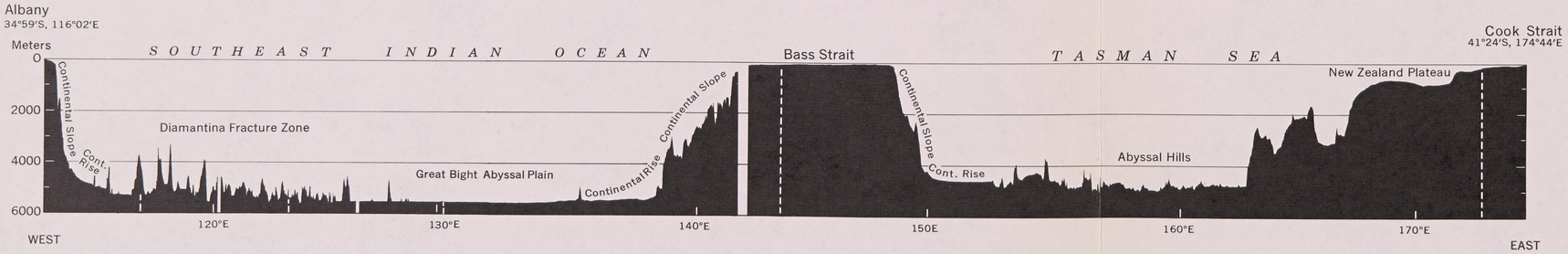

Profile EW-5

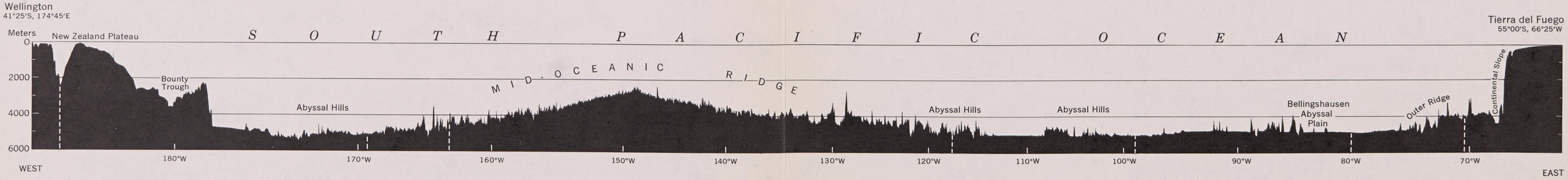

INDEX MAP

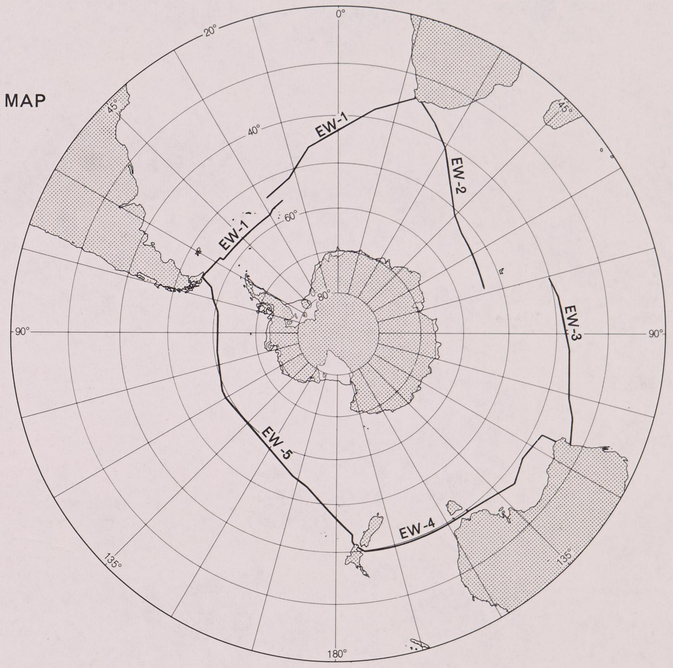

Horizontal Scale of Profiles (Approximate)

Kilometers: 0, 500, 1000, 1500

Nautical Miles: 0, 200, 400, 600, 800

Vertical Exaggeration 100:1

Break in profile indicates lack of sounding data

Dashed vertical line indicates change in direction of ship's course

AMERICAN GEOGRAPHICAL SOCIETY — 1972