Profile NS-1

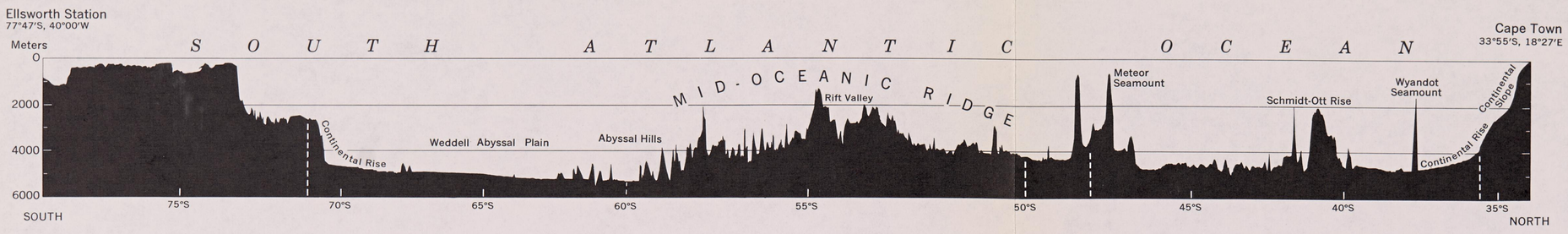

Profile NS-2

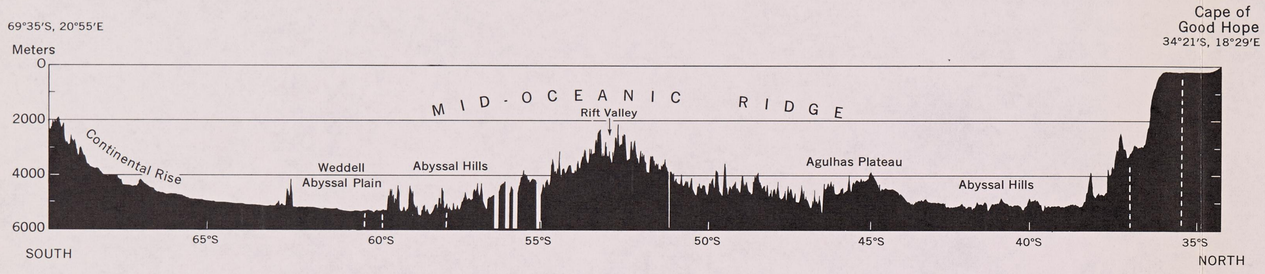

Profile NS-3

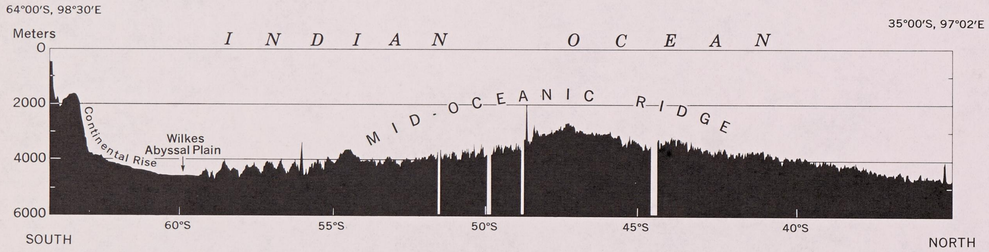

INDEX MAP

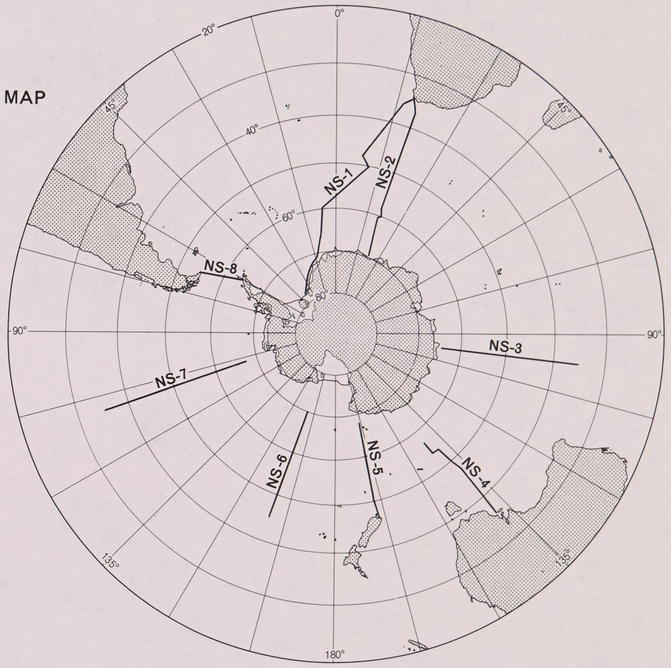

Profile NS-4

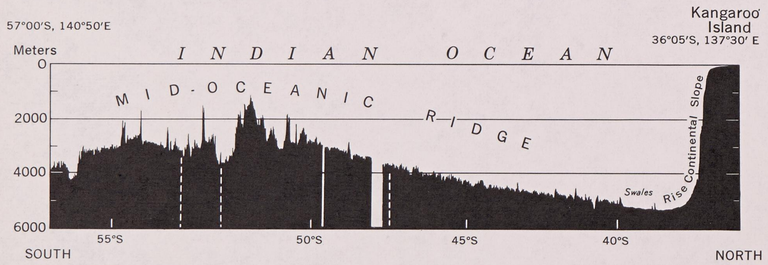

Profile NS-5

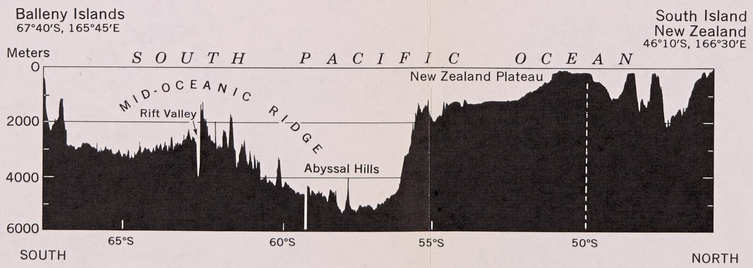

Horizontal Scale of Profiles (Approximate)

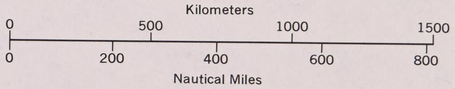

Vertical Exaggeration 100:1

Break in profile indicates lack of sounding data

Dashed vertical line indicates change in direction of ship's course

Profile NS-6

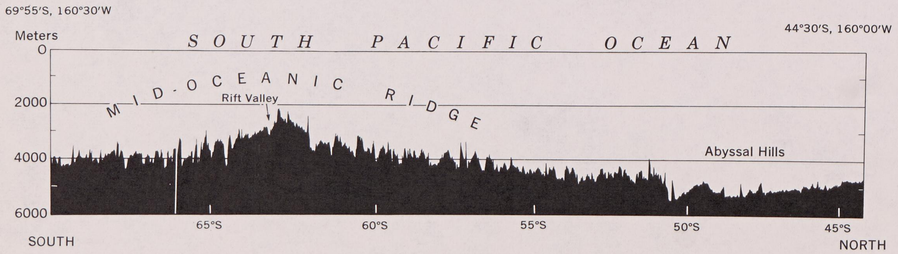

Profile NS-7

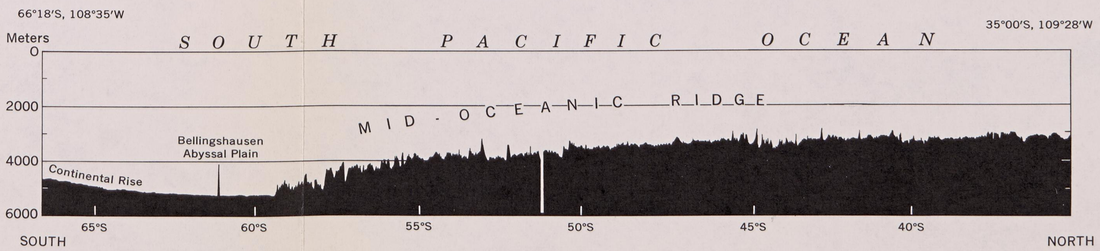
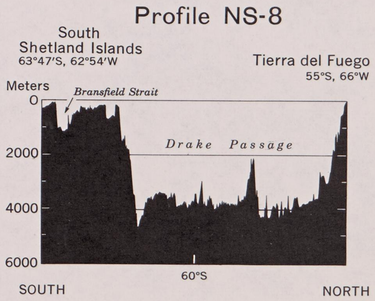
Profile NS-8